

CHARLES RIVER POLLUTION CONTROL DISTRICT

Stormwater Pollution Prevention Plan

Permit No. MAR053070

March 2021



Serving the towns of Franklin, Medway, Millis, Bellingham, Norfolk, Sherborn, Dover, Wrentham, Weston,
Holliston, and Sharon

66 Village Street

Medway, MA 02053

Table of Contents

Section 1: Facility Description and Contact Information	4
1.1 Purpose.....	4
1.2 Facility Information	5
1.3 Contact Information/ Responsible Parties.....	6
1.4 Stormwater Pollution Preventing Team	7
1.5 Site Description.....	7
1.6 General Location Map	9
1.7 Site Map.....	10
Section 2: Potential Stormwater Pollutant Sources.....	12
2.1 Potential Pollutants Associates with Industrial Activity	12
2.2 Spills and Leaks	16
2.3 Unauthorized Non-Stormwater Discharges Documentation	16
2.4 Sampling Data Summary	18
Section 3: Stormwater Control Measures	19
3.1 Non-numeric Technology- based Effluent Limits.....	19
3.1.1 Minimize Exposure.....	19
3.1.2 Good Housekeeping	20
3.1.3 Maintenance.....	20
3.1.4 Spill Prevention and Response	21
3.1.5 Erosion and Sediment Controls	21
3.1.6 Management of Stormwater	22
3.1.7 Employee Training	22
3.1.8 Non-Stormwater Discharges.....	23
3.1.9 Dust Generation and Vehicle Tracking of Industrial Materials	23
3.2 Water Quality-Based Effluent Limits	23
3.3 Indicator Monitoring	23
3.4 Additional Conditions Required by the Commonwealth of Massachusetts	23
3.5 Sector Specific Non-Numeric Effluent Limits.....	24
Section 4: Schedules and Procedures.....	25
4.1 Good Housekeeping.....	25
4.2 Maintenance.....	25
4.3 Spill Prevention and Response Procedures	25
4.4 Employee Training.....	26
4.5 Inspections and Assessments	26
4.6 Indicator Monitoring	27
Section 5: Documentation to Support Eligibility Pertaining to Other Federal Laws	28
5.1 Documentation Regarding Endangered Species Act.....	28
5.2 Documentation Regarding Historic Properties.....	28
Section 6: Applicable State, Tribal or Local Plans.....	29
Section 7: SWPPP Certification	30
Section 8: SWPPP Modifications.....	31

Appendix A: Notice of Intent & Multi-Sector General Permit
Appendix B: Quarterly Routine Facility Inspection
Appendix C: Quarterly Visual Inspection
Appendix D: Maintenance and Repairs Form
Appendix E: Endangered Species Criterion C Eligibility Form
Appendix F: Quarterly Indicator Monitoring Form
Appendix G: Agency Correspondents
Appendix H: Employee Training
Appendix I: Corrective Action Forms and Documents
Appendix J: Deviations from Assessment or Monitoring Schedule
Appendix K: Previous NOI's and MSGP

Section 1: Facility Description and Contact Information

1.1 Purpose

This Stormwater Pollution Prevention Plan (SWPPP) has been prepared by the Charles River Pollution Control District (District) for its water pollution abatement facility (WPAF). This plan describes the management practices and controls that are implemented by the District to reduce pollutants in stormwater. This plan is fully understood by the District management in terms of committing the necessary resources to fully implement the plan.

Industrial facilities, including wastewater treatment plants, are regulated under the NPDES Multi-Sector General Permit for Stormwater Discharges Associated with Industrial Activities issued by EPA in 2000 (65 Fed. Reg. 64746). The general permit requires submittal of a Notice of Intent (NOI) for coverage as well as preparation and certification of the SWPPP. The District submitted the Notice of Intent on November 7, 2003.

This permit expired on October 30, 2005 and EPA issued a new Stormwater Multi-Sector General Permit (MSGP) in 2008. The District submitted the Notice of Intent on August 1, 2011 and has modified the SWPPP to reflect the new changes.

The 2008 permit expired on September 29, 2013 and was administratively continued for covered facilities. The EPA issued a new Stormwater Multi-Sector General Permit in 2015. The District submitted the Notice of Intent on August 21, 2015.

The 2015 permit expired on June 4, 2020 and was administratively continued for covered facilities. The EPA issued a new MSGP in 2021. The District submitted the Notice of Intent on March 17, 2021.

A copy of the 2021 NOI and MSGP are included in Appendix A. The previous NOI's and MSGP's are located in Appendix K. EPA's permit authorization form will be added to Appendix A upon receipt.

The general permit expires on February 28, 2026. At that time, EPA may elect to reissue the permit. If the permit is reissued, it is anticipated that a new NOI will have to be submitted, and this SWPPP may have to be modified.

1.2 Facility Information

The Facility includes the District's WPAF which is owned and operated by the District. The District provides wastewater treatment for the communities of Franklin, Medway, Millis and Bellingham. In addition, it accepts septage from Norfolk, Sherborn, Dover, Wrentham, Holliston, Sharon, and Weston. The plant has a design capacity of 5.7 million gallons per day and discharges effluent to the Charles River under NPDES Permit No. MA 0102598.

Facility Information

Facility Name:	Charles River Pollution Control District
Street:	66 Village Street
City/State/ZIP:	Medway, Massachusetts 02053
County:	Norfolk
NPDES ID (Permit Tracking):	MAR053070
Primary Industrial Activity SIC Code:	TW, Sector T – Treatment Works, T1

Latitude/Longitude

Latitude:	Longitude:
42.1434° N (decimal degrees)	71.3848 ° W (decimal degrees)
Method for determining latitude/longitude:	Other <u>eNOI</u>
Facility located in Indian Country:	No

Discharge Information

Are you “federal operator” of facility:	No
Discharge stormwater into municipal sewer (MS4):	No
Name of surface water that receive stormwater from facility:	Blackswamp
Estimated area of industrial activity at site exposed to stormwater:	~29 Acres
Does this facility discharge directly into impaired water:	No
Are any stormwater discharges subject to ELGs:	No

1.3 Contact Information/ Responsible Parties

Facility Operators

Name: Charles River Pollution Control District
Address: 66 Village Street, Medway MA 02053
Telephone Number: 508-533-6762
Fax Number: 508-533-7652

Facility Contact

Facility Contact: Elizabeth Taglieri, P.E.
Title: Executive Director
Address: 66 Village Street, Medway MA 02053
Telephone Number: 508-533-6762 x 39
Email Address: ltaglieri@charlesriverpcd.org
Fax Number: 508-533-7652

SWPPP Contact

Contact Name: Kristen Mucciarone, P.E.
Title: Engineer/IPP Coordinator
Telephone Number: 508-533-6762 x 21
Email Address: kmucciarone@charlesriverpcd.org
Fax Number: 508-533-7652

1.4 Stormwater Pollution Preventing Team

The stormwater pollution prevention team is responsible for overseeing development of the SWPPP, any modifications to it, and for implementing and maintaining control measures and taking corrective actions when required. Each member of the stormwater pollution prevention team must have ready access to either an electronic or paper copy of applicable portions of the 2021 MSGP, the most updated copy of the SWPPP, and other relevant documents or information that must be kept with the SWPPP.

Staff Name	Title	Individual Responsibilities
Kristen Mucciarone	Engineer/ IPP Coordinator	SWPPP revisions, quarterly routine facility inspections, quarterly visual inspection, indicator monitoring, BMP, annual reports, duly authorized representative
Elizabeth Taglieri	Executive Director	SWPPP revisions, quarterly routine facility inspection, quarterly visual inspection, indicator monitoring, review all reports, submits NOI, certifier
Daniel Pickering	Maintenance Supervisor	Maintenance or minor spills and leaks, good housekeeping measures, spill prevention and response, BMP maintenance
Timothy Jorritsma	Maintenance Worker	Maintenance or minor spills and leaks, good housekeeping measures, spill prevention and response, BMP maintenance
Lindsay Gaskill	Laboratory Supervisor	Quarterly routine facility inspection, quarterly visual inspections, indicator monitoring
Laura Pedone	Laboratory Technician	Quarterly routine facility inspection, quarterly visual inspections, indicator monitoring
Neal Fitzgerald	Lead Operator	Maintenance or minor spills and leaks, good housekeeping measures, spill prevention and response, BMP maintenance, quarterly routine facility inspection, quarterly visual inspections, indicator monitoring
Stephen Sweeney	Operator	
Ethan Connolly	Operator	

1.5 Site Description

The Charles River Pollution Control District treats over five million gallons per day of sewer effluent. The effluent is conveyed to the plant via underground piping. The wastewater is treated and discharged through an outfall to the Charles River. The wastewater treatment plant operates in conformance with the National Pollution Discharge Elimination System (NPDES) Permit Number MA0102598.

Various chemicals are used in the process at the plant. Sodium Bisulfite, Sodium Hypochlorite, Ferric Chloride, Ferrous Chloride, and Emulsion Polymer are all stored inside of the building. These chemicals are not exposed to any stormwater. The lime is stored in an 87.5-ton silo which is located outside.

Sludge is thickened inside of the process building and stored inside until it can be trucked off site by a private contractor. The sludge is not exposed to any stormwater.

Screening are stored inside the process building and placed into a garbage bin weekly where it is picked up and sent off site by a private contractor.

Grit is stored in a 15-yard dumpster which is underneath the grit classifiers. The dumpster is located outside but is protected from precipitation since its undercover.

Septage sludge deliveries occur on-site. There is a manhole in this area which collects all water in this location and sends it to the headwork's.

All solvents, fertilizers, herbicides and pesticides are stored inside the process building.

1.6 General Location Map



Figure 1: General Location Map

1.7 Site Map

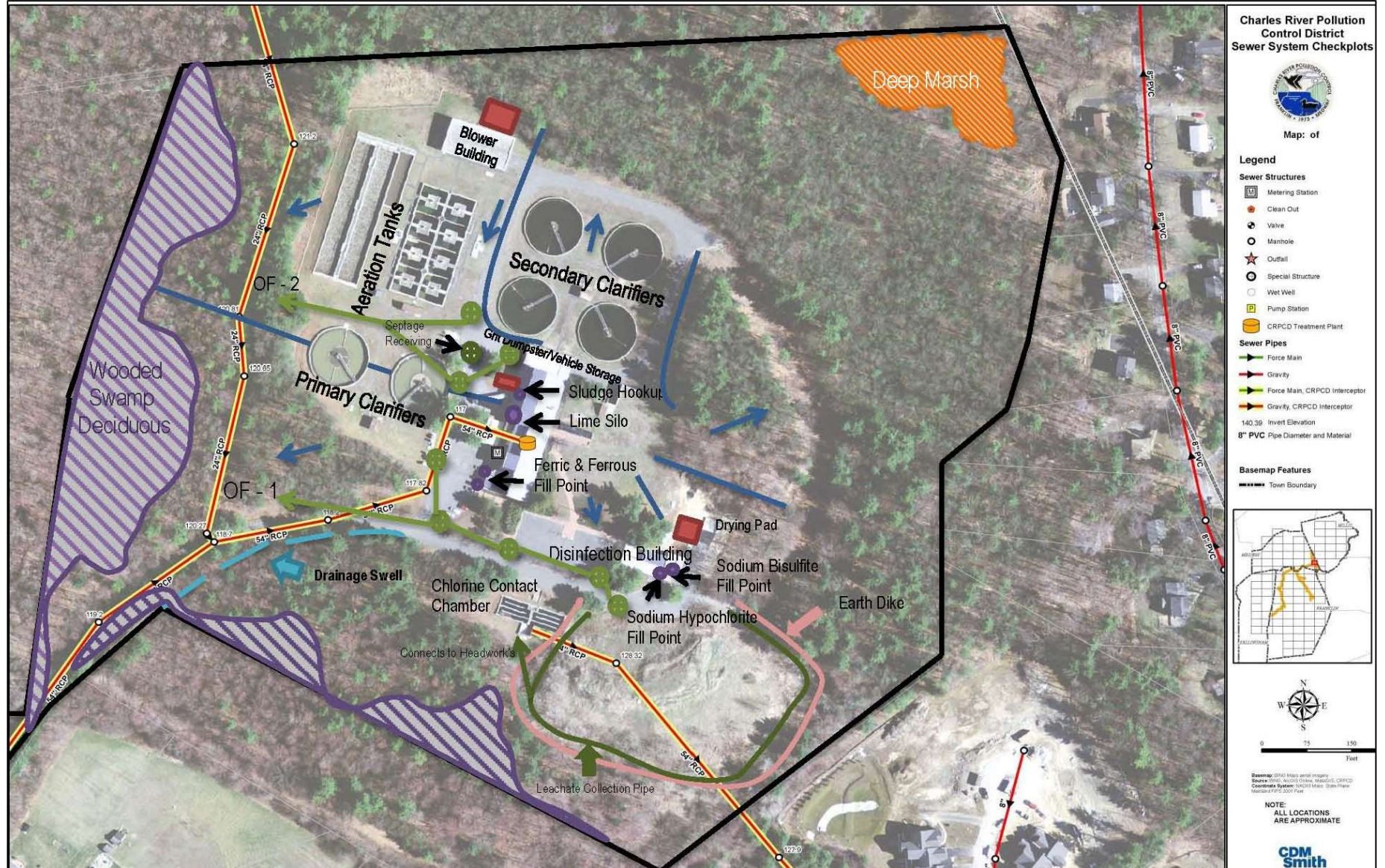


Figure 2: CRPD Site Map

The stormwater features of the site are shown on the Site Plan, Figure 2, which includes the following:

- The storm drain outfalls 1 and 2 (OF-1 and OF-2);
- Boundaries of the stormwater drainage areas;
- Stormwater flow patterns;
- Structural stormwater controls;
- Location of surface waters;
- Stormwater conveyances;
- Wetlands;
- Potential pollutant sources;
- Locations of activities which are exposed to precipitation; and
- Buildings, roadways, near the access road.

OF-1 handles runoff from the southern portion of the site. It discharges to the southwest corner of the site, near the access road.

OF-2 handles runoff from the central portion of the site. It discharges in the woodlands to the west of the facility.

There is no drainage system in the northeastern part of the site, where runoff flows overland to the Black Swamp.

Section 2: Potential Stormwater Pollutant Sources

2.1 Potential Pollutants Associates with Industrial Activity

Potential stormwater pollutant sources are materials that are or could be exposed to stormwater and have been used, produced or stored at the plant site within the last three years. They are listed in Table 1. For most materials at the site, there is no likelihood of exposure under normal operations. For some, however, there could be a spill or leak when they are delivered. Others such as electrical equipment, are outdoors, but enclosed. The District provides best management practices (BMPs) for stormwater for each potential pollutant source. These are listed in Table 1 and discussed further in Section 3 of the SWPPP.

The only plant equipment which is routinely washed down is the Gravity Belt Thickener (GBT) which occurs inside the process building and has floor drains which return the wash water into the headworks. Any outdoors tank that needs to be cleaned outside has a drain inside the tank which returns all wash water to the headworks. The District does not discharge stormwater from a vehicle or equipment wash water.

Table 1
Potential Pollutant Sources
Charles River Pollution Control District

Description of Potential Pollutant Sources	Location as Indicated On the Site Plan	Method of Handling, Storage or Disposal	Period of Use	Quantity Exposed	Description of BMP
Wastewater Screening	Headwork's (attached to process building) and Garbage Dumpster	Screenings are temporarily stored in garbage bins inside the wet well. The screenings are then transported once a week from the wet well to a covered dumpster. A private contractor empties the dumpster and takes the screenings offsite to a landfill.	Year Round	None under normal conditions	-Screenings are stored inside until they are transported to dumpster - Screening dumpster is covered -Screenings are washed and placed in plastic bags
Wastewater Grit	Inside process building inside Grit Room and Grit Dumpster	Grit is collected in a hopper inside the process building. The hopper drops into a Grit Dumpster. A private contractor empties the dumpster and takes the grit to an off-site landfill.	Year Round	None under normal conditions	-The dumpster has a drain beneath it which sends all loose liquids back to the head works
Sludge	Process building/Sludge Hookup	Sludge is stored in the sludge holding tanks, located in the process building. There is a hookup located outside of the gravity belt thickener room where the sludge is pumped into a private contractor truck and disposed of off-site.	Year Round	None under normal conditions	-District employees supervise the transfer of sludge to the tanker truck. Any spills are cleaned up immediately.
Septage	Septage Receiving	Septage is discharged into two septage holding tanks through fill pipes.	Year Round	None under normal conditions	-Septage area is washed down after each truck is unloaded. The water goes to a drain that is connected to the plant headworks.
Sodium Bisulfite	Disinfection Building	Sodium Bisulfite is delivered to a storage tank within the disinfection building through a quick connect coupling at the southeast corner of the building.	9 months out of the Year	None under normal conditions	-The storage tank is equipped with a high and low level alarms - Concrete containment berm

Table 1

Description of Potential Pollutant Sources	Location as Indicated On the Site Plan	Method of Handling, Storage or Disposal	Period of Use	Quantity Exposed	Description of BMP
Ferrous Chloride	Process Building	Ferrous Chloride is delivered to storage tanks within the process building through a quick-connect coupling at the southwest corner of the building.	Year Round	None under normal conditions	<ul style="list-style-type: none"> - The storage tanks are fitted with a high-level sensor which activates an alarm at fill panel - There is a concrete berm around the fill area -Person remains at the fill pipe during delivery
Ferric Chloride	Process Building	Ferric Chloride is delivered to storage tanks, within the process building through a quick connect coupling at the southwest corner of the building.	Year Round	None under normal conditions	<ul style="list-style-type: none"> - The storage tanks are fitted with a high-level sensor which activates an alarm at fill panel - There is a concrete berm around the fill area -Person remains at the fill pipe during delivery
Lime	Lime Silo	Bulk tanker trucks with self-contained pneumatic unloading systems unload the lime into a lime bin storage.	Year Round	None under normal conditions	<ul style="list-style-type: none"> -A bin filter, automatically starts when the lime storage bin is being filled, removes lime dust in the air prior to discharge -High level sensor on fill panel outside
Underground Storage Tanks	Blower Building, Process Building, Vehicle Storage Building	Four underground storage tanks for No. 2 fuel oil are located on site.	Year Round	None under normal conditions	<ul style="list-style-type: none"> -Two UST tanks are equipped with spill prevention and containment devices. -Monthly inspections -Third party inspection every three year

Table 1

Description of Potential Pollutant Sources	Location as Indicated On the Site Plan	Method of Handling, Storage or Disposal	Period of Use	Quantity Exposed	Description of BMP
Dumpster (Grit)	Process Building	Located under the grit hopper. Has roof overhead but no side walls on the north and west side.	Year Round	None under normal conditions	-Dumpster is protected from rain -Drain located under dumpster to collect any liquids and sent to headwork's
Electrical Equipment	Distribution Box 1,2,4	Several electrical distribution boxes are located on the site	Year Round	None under normal conditions	-Distribution boxes are enclosed and protected from the weather
Sodium Hypochlorite	Disinfection Building	Sodium Hypochlorite is delivered to a storage tank within the disinfection building through a quick connect coupling at the southeast corner of the building.	9 months out of the Year	None under normal conditions	-The storage tank is equipped with a high and low level alarm -Concrete containment berm around storage tank

2.2 Spills and Leaks

Potential Spills and Leaks

Location	Discharge Point
Sodium Bisulfite Filling Station	Outfall 1
Sodium Hypochlorite Filling Station	Outfall 1
UST (Heating Oil)	Outfall 1
Grit Dumpster	Outfall 2
Septage Receiving	Outfall 2
UST (Blower Building Generator)	Outfall 2
Lime Silo	Outfall 2
Sludge Filling Station	Outfall 2
UST (Main Generator)	Outfall 1
Wastewater Screenings	Outfall 2
Ferric Chloride Filling Station	Outfall 1
Ferrous Chloride Filling Station	Outfall 1

Description of Past Spills/Leaks


There have been no spills or leaks of oil or toxic or hazardous substance that have actually occurred at exposed areas, or that drained to a stormwater conveyance at the facility in the last three years.

2.3 Unauthorized Non-Stormwater Discharges Documentation

The General Permit requires the District to certify that the storm drain system has been tested or evaluated for non-stormwater discharges. Design plans of the facility have been reviewed, and the storm drain outfalls have been inspected. The design plans show no non-stormwater discharges connected to the storm drain system. All District floor drains are connected to the sewer system or plugged.

In March of 2021, the District inspected OF 1 and 2. Table 2 summarizes and certifies the results of the inspections.

Table 2
Charles River Pollution Control District
Non-Stormwater Discharge Certification

NON-STORM WATER DISCHARGE ASSESSMENT AND CERTIFICATION			Charles River Pollution Control District March 2021		
Date of Test/Evaluation	Outfall Observed As Indicated on Site Plan	Method Used to Test or Evaluate Discharge	Describe Results from Test for Presence of Non-Storm Water Discharge	Identify Potential Pollutant Sources	Name of Person Who Conducted the Test or Evaluation
3/17/2021	OF - 1	Visual Inspection	No flow or indication of pollution was observed at outfall.	none.	Elizabeth Taglieri
3/17/2021	OF - 2	Visual Inspection	No flow or indication of pollution was observed at outfall.	none.	Elizabeth Taglieri
CERTIFICATION <p>"I certify under penalty of law that this document and all attachments were prepared under my direction or supervision in accordance with a system designed to assure that qualified personnel properly gathered and evaluated the information contained therein. Based on my inquiry of the person or persons who manage the system, or those persons directly responsible for gathering the information, the information contained is, to the best of my knowledge and belief, true, accurate, and complete. I am aware that there are significant penalties for submitting false information, including the possibility of fine and imprisonment for knowing violations."</p>					
A. Name & Title (type or print)			B. Telephone Number		
Elizabeth Taglieri, Executive Director of Charles River Pollution Control District			508-533-6762 x 39		
C. Signature			D. Date Signed		
			3/17/2021		

2.4 Sampling Data Summary

During the previous permit term all stormwater outfalls were inspected. There was no identification of any pollutant source in the stormwater runoff. Laboratory analysis of stormwater samples was not required for this facility under the 2015 MSGP. The 2021 MSGP requires laboratory analysis for the indicator monitoring. Indicator parameters include pH, TSS (total suspended solids) and COD (chemical oxygen demand) to be analyzed quarterly. The indicator monitoring parameters are “report-only” and do not have thresholds or baseline values for comparison.

Appendix B contains the monitoring reports and forms used for the routine facility inspection. Appendix C contains the monitoring reports and forms used for the quarterly visual inspection. Appendix F contains the quarterly indicator monitoring reports and forms used for the quarterly indicator monitoring sampling.

Section 3: Stormwater Control Measures

3.1 Non-numeric Technology- based Effluent Limits

The 2021 MSGP requires the control of stormwater at the facility. Stormwater best management practices (BMPs) must be provided for the specific areas where pollutants may be exposed to stormwater. A BMP is defined as any program, technology, process, operating method, measure, or device, which controls, removes, or reduces pollution. Many BMPs are inexpensive and relatively simple, and are applicable to a wide variety of activities. Others are designed for specific areas of the facility.

The General Permit lists the types of BMPs that must be considered for use. Discussed below are the BMPs that are currently in use at the facility and others that the District plans to implement or should be implemented.

3.1.1 Minimize Exposure

The District tries to minimize the exposure of processing, material storage areas (including loading and unloading, storage, disposal, cleaning, maintenance, and fueling operations) to rain, snow, snowmelt, and stormwater in order to minimize pollutant discharges by either locating these industrial materials and activities inside or protecting them with storm resistant coverings.

Listed below are the best management practices that the District uses to minimize exposure of potential pollutants to stormwater.

- Wastewater screenings are stored indoors until ready to be placed inside dumpster which is taken offsite by a private contractor
- Municipal solid waste is stored inside
- Wastewater grit is stored in a dumpster which has a drain underneath which collects any loose liquids and returns them to the wet well. The dumpster is also under an overhang to protect from rain and snow.
- All chemicals except lime are stored inside. Lime is stored in a silo next to the process building.
- Outdoor electrical equipment is enclosed.
- District vehicles are kept indoors. Maintenance and cleaning of vehicles/equipment is done indoors
- Any spills or leaks are promptly cleaned up using dry methods (e.g. absorbent) to prevent the discharge of pollutants
- Septage receiving station has a catch basin which returns all liquids to the headworks.
- Use spill/overflow protection equipment.

- Berms surround all chemicals and fill areas.

3.1.2 Good Housekeeping

The District keeps clean all exposed areas that are potential sources of pollutants. Good housekeeping measures are used in order to minimize pollutant discharges. The District uses the following measures for good housekeeping:

- Store materials in appropriate containers;
- Keep all dumpster lids closed when not in use. The roll off dumpster is located under an overhang and there is a catch basin which sends any liquid that may escape back to the headworks.
- Minimize the potential for waste, garbage and floatable debris discharged by keeping exposed areas free of such materials, or by intercepting them before they are discharged.
- Street sweeping of roadways and parking lots should be done whenever a site inspection indicates an accumulation of sediment and debris. An appropriate time is usually after the snow and ice season when salting and sanding are no longer necessary.

3.1.3 Maintenance

Preventive maintenance involves regular inspection and maintenance of all control measurements that are used to achieve the effluent limits in this permit in effective operating condition, as well as all industrial equipment and systems. It also includes inspection, testing, and maintenance of facility equipment to prevent breakdowns or failures that could cause a release of pollutants. For the District, this includes the following:

- Performing inspections and preventative maintenance of stormwater drainage, source controls, treatment systems, and plant equipment and systems that could fail and result in discharges of pollutants via stormwater.
- Maintaining non-structural control measures (e.g., keep spill response supplies available, personal appropriately trained).
- Inspecting fuel oil tanks.
- Inspecting chemical and fuel fill pipes, hoses and connections.
- Cleaning catch basins when the depth of debris reaches two-thirds (2/3) of the sump depth, or in line with manufacturer specifications, whichever is lower, and keeping debris surface at least six inches below the lowest outlet pipe

During routine visual inspections all potential pollutant sources, and outfalls will be inspected and noted if any maintenance is needed. If it is found that a control measure needs routine maintenance, the District will conduct the necessary maintenance immediately in order to minimize pollutant discharges.

3.1.4 Spill Prevention and Response

The potential is low for stored materials to spill and affect the storm drain system. Of greater concern are spills occurring during the loading, unloading or transport of chemicals, septage, sludge, screenings and grit. Provisions for spill control at the facility are generally good for the materials that are handled. Most of the process chemicals and septage are delivered by tank truck. District personnel as well as the truck driver supervise the deliveries.

The following stormwater BMPs for spill prevention and response are also used at the facility:

- A chemical containment area surrounds the ferric chloride and ferrous chloride quick-connect fill pipes.
- There are high-level alarms on both the ferrous chloride and ferric chloride tanks to help prevent overfilling the tanks.
- The septage receiving area is washed down after each truck is unloaded. The catch basin closest to the septage receiving area drains to the headworks.
- A silo vent filter, automatically starts when the lime storage bin is being filled, removes lime dust from the air prior to discharge. There is high level alarm on the fill panel outside.
- All storage containers and totes are properly labeled to encourage proper handling and facilitate rapid response if a spill or leak were to occur.
- The grit dumpster is located over a catch basin which collects any liquids and returns it the headwork's.
- Sodium Bisulfite and Sodium Hypochlorite have containment walls surrounding the tanks.
- Spill kits are kept on-site, located near areas where spills may occur or where rapid response can be made. The spill kits use a dry method to prevent the discharge of pollutants.
- Training is given to employees on the procedures for expeditiously stopping, containing, and cleaning up leaks, spills, and other releases.
- Contact information is listed for reporting spills to local emergency response, public health, and state and local entities. The District will notify the appropriate facility personnel when a leak, spill, or other release occurs.

3.1.5 Erosion and Sediment Controls

Wastewater Plant

With normal operation of the Plant, erosion and sedimentation are not a significant problem because the portions of the site that are not developed are well vegetated. During future construction projects, erosion and sediment controls need to be used when sediment is exposed. These may include:

- Covering stockpiled soils

- Silt fences and/or staked hay bales down-gradient of exposed soils
- Filter boxes over catch basins
- Reseeding disturbed areas as soon as possible
- Use structural and non-structural control measures to minimize the discharge of sediments

All future construction contracts at the site need to contain appropriate specifications for erosion and sediment control and for general environmental protection.

3.1.6 Management of Stormwater

Management of runoff involves the use of structural controls for the removal or treatment of pollutants in stormwater.

Outfall 1

Outfall 1 (OF-1) handles runoff from the southern portion of the site. Catch basins in the parking lot, near the disinfection building are connected to OF-1.

Outfall 2

Outfall 2 (OF-2) handles runoff from the central portion of the site. Catch basins near the primary clariflocculation tanks, secondary sedimentation tanks and the aeration tanks drain to OF-2. OF-2 discharges to the woods on the western side of the site.

3.1.7 Employee Training

The General Permit requires the District to implement employee training as part of the SWPPP. All employees who work in areas where industrial materials or activities are exposed to stormwater, or who are responsible for the implementing activities necessary to comply with the 2021 MSGP, including all members of the stormwater pollution prevention team. The personnel will be trained to understand the requirements of this permit and their specific responsibilities with respect to those requirements.

The employees are trained to understand who is responsible for the design, installation, maintenance, and repairs of controls. They are trained to know who is responsible for the storage and handling of chemicals and materials that could become pollutants discharged via stormwater; who is responsible for conducting and documenting monitoring and inspections; and who is responsible for taking and documenting corrective actions.

3.1.8 Non-Stormwater Discharges

The District evaluates for the presence of non-stormwater discharges. Any non-stormwater discharges will be eliminated. Sanitary and industrial wastewater and equipment and vehicle wash water are not authorized by the 2021 MSGP.

3.1.9 Dust Generation and Vehicle Tracking of Industrial Materials

The District will minimize generation of dust and off-site tracking of any materials in order to minimize pollutant discharges. The District will have a sweeper when it is needed to sweep up any dust or debris on the access road. Septage trucks wash down their trucks on site (over catch basin which returns to headwork's) to keep materials onsite.

3.2 Water Quality-Based Effluent Limits

The District must ensure that it meets Massachusetts applicable water quality standards. If at any time the District becomes aware, or EPA determines, that the stormwater discharge will not be controlled as necessary such that the receiving water of the United States will not meet an applicable water quality standard, the District will take corrective action(s) as required and document the corrective action as required. For water quality of Massachusetts reference 314 CMR 4.00: Massachusetts Surface Water Quality Standards.

3.3 Indicator Monitoring

The District 2021 MSGP required indicator monitoring of stormwater discharges for three parameters- pH, Total Suspended Solids (TSS), and Chemical Oxygen Demand (COD). Indicator monitoring parameters are "report-only" and do not have thresholds or baseline values for comparison, therefore no follow-up action is triggered or required under the permit. These parameters must be sampled quarterly and be analyzed consistent with 40 CFR Part 136 analytical methods.

3.4 Additional Conditions Required by the Commonwealth of Massachusetts

Discharges covered by the general permit must comply with the provisions of 314 CMR 3.00, 314 CMR 4.00, 314 CMR 9.00, and 310 CMR 10.00.

The results of any monitoring required by this permit that identify violations of any effluent limits or benchmarks for any parameters for which monitoring is required shall be sent to the appropriate Regional Office of MassDEP (Attn: Bureau of Air and Waste). In addition, any follow-up monitoring and a description of the corrective actions required and undertaken to meet the effluent limits or benchmarks shall be sent to the appropriate MassDEP Regional Office.

3.5 Sector Specific Non-Numeric Effluent Limits

To minimize the discharge of pollutants in stormwater, control measures are implemented by the District such as the following.

- Wastewater equipment and vehicles are not washed where they can become a potential pollutant in the stormwater
- Catch basins have been added in areas where potential pollutants could enter the stormwater and have been rerouted to the headwork's of the plant
- Screenings are stored inside of the process building until they are ready to be disposed of by a private contractor.
- Grit is stored in 15 Yard dumpsters over a catch basin which returns any liquids to the headworks.
- Sludge is stored inside the process building, when sludge is pumped into tanker truck to be disposed of plant personal are overseeing transfer.
- The septage receiving is pitched for all water to collect into catch basin which returns to the head of the plant.

Section 4: Schedules and Procedures

4.1 Good Housekeeping

The District stores its grit in a 15-yard dumpster which is picked up when it is full. The screenings are stored inside of the process building and are removed into two 4-yard dumpsters and picked up every Tuesday. As part of the maintenance weekly inspection, they check the condition of all equipment and ensure that there are no leaks. They also check around dumpsters to make sure there is no loose debris.

During the quarterly inspections the District will notify its maintenance staff if any control measures need addressing.

4.2 Maintenance

The District does inspection of its control measures. Listed below are the frequency of each inspection and what is looked for. During maintenance and operator tours they are trained to look for and record any control measures that can be problematic.

Inspection	Frequency	Test/Visual
Catch basins	Quarterly	Any debris
Outfalls	Quarterly	Any debris
Fill Stations	Weekly/ Or Delivery	Chemical Spillage
UST	Monthly	Leakage/Debris
Septage Receiving	Daily	Any Debris
Screening	Weekly	Any Debris
Grit	Daily	Any Debris
Sludge	Daily/ Or Delivery	Leakage
Access Road/Parking Lot	Weekly	Any Debris
Spill Kits	Annually	Ensure Kits are not expired

4.3 Spill Prevention and Response Procedures

The District staff is trained to respond to spills and leaks, including notification procedures. Each department has a list of all safety data sheets (SDS) for each chemical stored on-site. Along with SDS the District has spill kits which are inspected annually. If a leak or spillage was to occur the District will notify the appropriate personnel and keep records of spills in a log with the SWPPP.

In the event of a chemical spill the Executive Director or appropriate person in charge at the District and the maintenance supervisor shall be contacted. If the spill results in an unsafe environment the Medway fire department shall be contacted.

4.4 Employee Training

The District employees who are responsible for the maintenance/repair to the controls, storage and handling of chemicals and materials, and conducting and documenting monitoring requirements must receive training. These employees must have a good understanding of the SWPPP, spill response procedures, good housekeeping, maintenance requirements, and material management practices. They shall also know the locations of all the controls on site required by this permit and how they are maintained. The District SWPPP team will meet annually to discuss any issues or changes with the SWPPP. Each meeting will be documented with minutes which shall be store in the SWPPP. If any new issues are brought up in regards to a control measure which results in a change, training will be done for all members on the change.

4.5 Inspections and Assessments

Routine Facility Inspections

During normal facility hours the District will conduct facility inspections of the areas listed in section 2.1 of the SWPPP. Inspections shall be conducted at least quarterly. At least once each calendar year, the routine inspection must be conducted during a period when a stormwater discharge is occurring.

Inspection shall be performed by qualified personnel with at least one member of the stormwater pollution prevention team participating. Using the site map the SWPPP team can easily identify the control measures to inspect and the stormwater outfalls.

The inspection shall take place once per quarter. Quarters are described as listed below.

1 st Quarter	January- March
2 nd Quarter	April – June
3 rd Quarter	July – September
4 th Quarter	October - December

Appendix B provides a Stormwater Industrial Routine Facility Inspection Report form that should be filled out during each quarterly inspection. The form has been modified for the District's needs. If any maintenance is needed after inspection the Maintenance Form located in Appendix D should be filled out. Instructions for the routine facility inspection are found in section 3.1 of the MSGP permit.

All documents must be kept with the SWPPP. If a discharge visual assessment is performed it may be included with the results of the quarterly visual assessment report.

Quarterly Visual Assessment Procedures

Once each quarter for the entire permit term, stormwater must be collected from each outfall and a visual assessment of each of the sample shall be done. The Quarterly Visual Assessment Form located in Appendix C shall be filled out each time a visual assessment is done for each outfall. Instructions for the visual monitoring are found in section 3.2 of the MSGP.

Inspections shall be performed by qualified personnel with at least one member of the stormwater pollution prevention team participating. Using the site map the SWPP team can easily identify the control measures to inspect and the stormwater outfalls.

The visual assessment must be collected in a clean, colorless glass or plastic container and examined in a well-lit area. The sample shall be taken within the first 30 minutes of an actual discharge from a storm event. Sample should be taken on discharges that occur at least 72 hours from the previous discharge. Any visual assessment that shows evidence of stormwater pollution must initiate the corrective action procedures. Samples shall be taken to the Districts laboratory for visual analysis. All documents must be kept with the SWPPP. These inspections should be included in the annual report due January 30th yearly.

4.6 Indicator Monitoring

The District must monitor stormwater discharges for pH, TSS, and COD. Samples must be analyzed consistent with 40 CFR Part 136 analytical methods. Samples shall be conducted each permit quarter. The Quarterly Indicator Monitoring Form located in Appendix F shall be filled out each time a sample is taken for each outfall. Instructions for the indicator monitoring are found in section 4.2.1 of the MSGP. Ideally, the indicator sampling will be taken the same time as the quarterly visual inspection.

The District can analyze for pH and TSS and will send out for COD to its current outside lab. A chain of custody will be kept for the outside laboratory analysis.

The indicator monitoring parameters are “report-only” and do not have thresholds or baseline values for comparison, therefore no follow-up action is triggered or required. The stormwater discharge must still meet Massachusetts water quality standards.

Samples shall be performed by qualified personnel with at least one member of the stormwater pollution prevention team participating. Using the site map the SWPP team can easily identify the control measures to inspect and the stormwater outfalls.

Section 5: Documentation to Support Eligibility Pertaining to Other Federal Laws

5.1 Documentation Regarding Endangered Species Act

The MSGP requires that storm water discharges be in compliance with the requirements for endangered species. The District filed a Criterion C Eligibility Form to the EPA on July 20, 2015. This form can be found in Appendix E. Under the 2021 MSGP the District is eligible for coverage under Criterion C1: Facility eligible for Criterion C in the 2015 MSGP with NO CHANGE to listed species, critical habitat, or action area. The District has confirmed that there are no additional threatened or endangered species or designated critical habitat listed by USFWS and NMFS in the action area since the District last certified under Criterion C in the 2015 MSGP. The District has the official species list provided by the USFWS dated February 20, 2021 showing no additional threatened or endangered species or designed critical habitats. The District also has a confirmed that there were no changes to the NMFS since the 2015 MSGP.

Both documents can be found in Appendix E.

5.2 Documentation Regarding Historic Properties

The MSGP requires that storm water discharges be in compliance with the National Historic Preservation Act. This means that storm water discharges either: (1) do not affect properties that are listed on the National Register of Historic Places or (2) are in compliance with an agreement with the Massachusetts Historical Commission to prevent adverse effects on historic properties.

In a letter dated, October 1, 2003, the Massachusetts Historical Commission stated, “there are no recorded archaeological sites or historic structures within the project area.” A copy of this letter is included in Appendix G.

The District does not plan on constructing or installing new stormwater control measure which allows the District to be eligible for Criterion A of the 2021 MSGP.

Section 6: Applicable State, Tribal or Local Plans

The NPDES General Permit, included in Appendix A, requires that any state, tribal or local plans or regulations applying to the District that are more stringent than the permit requirements be incorporated into the SWPPP (Section 9.1.2). In Massachusetts, facilities must comply with applicable stormwater performance standards prescribed by state regulation. These standards do not apply to the existing facility at this time as long as storm water discharges do not violate the state water quality regulations. If the facility is upgraded, these standards will apply to any new storm water discharges.

Section 7: SWPPP Certification

"I certify under penalty of law that this document and all attachments were prepared under my direction or supervision in accordance with a system designed to assure that qualified personnel properly gathered and evaluated the information contained therein. Based on my inquiry of the person or persons who manage the system, or those persons directly responsible for gathering the information, the information contained is, to the best of my knowledge and belief, true, accurate, and complete. I am aware that there are significant penalties for submitting false information, including the possibility of fine and imprisonment for knowing violations."

Name: Elizabeth Taglieri Title: Executive Director

Signature:  Date: 3/17/2021

Section 8

SWPPP Modifications

Amendment No.	Description of the Amendment	Date of Amendment	Amendment Prepared by [Name(s) and Title]
1	New MSGP 2008 edits	9/22/11	Elizabeth Schreiber
2	New MSGP 2015 edits	9/21/15	Kristen Mucciarone
3	New MSGP 2021 edits	3/17/21	Kristen Mucciarone
4			
5			
6			
7			
8			
9			
10			

Appendix A

Notice of Intent

&

Multi-Section General Permit 2021

Table of Contents

1	How to Obtain Coverage Under the 2021 MSGP	6
1.1	Eligibility Conditions	6
1.1.1	Location of Your Facility.	6
1.1.2	Your Discharges Are Associated with Industrial Activity	6
1.1.3	Limitations on Coverage.	6
1.1.5	Eligibility related to National Historic Preservation Act (NHPA)-Protected Properties.	7
1.1.6	Eligibility for “New Dischargers” and “New Sources” (as defined in Appendix A) ONLY	7
1.1.7	Eligibility for Discharges to a Federal Comprehensive Environmental Response, Compensation, and Liability Act (CERCLA) Site	8
1.2	Types of Discharges Authorized Under the MSGP	9
1.2.1	Authorized Stormwater Discharges.....	9
1.2.2	Authorized Non-Stormwater Discharges.....	10
1.3	Obtaining Authorization to Discharge	11
1.3.1	Prepare Your Stormwater Pollution Prevention Plan (SWPPP) Prior to Submitting Your Notice of Intent (NOI).....	11
1.3.2	How to Submit Your NOI to Get Permit Coverage.....	11
1.3.3	Deadlines for Submitting Your NOI and Your Official Date of Permit Coverage.	12
1.3.4	Modifying your NOI	13
1.3.5	Requirement to Post a Sign of your Permit Coverage.	13
1.3.6	Your Official End Date of Permit Coverage.....	14
1.3.7	Continuation of Coverage for Existing Operators After the Permit Expires	14
1.3.8	Coverage Under Alternative Permits.	15
1.4	Terminating Permit Coverage	15
1.4.1	How to Submit your Notice of Termination (NOT) to Terminate Permit Coverage.....	15
1.4.2	When to Submit Your NOT.....	16
1.5	Conditional Exclusion for No Exposure	16
1.6	Permit Compliance	16
1.7	Severability	16
2.	Control Measures and Effluent Limits.....	17
2.1	Stormwater Control Measures.....	17
2.1.1	Stormwater Control Measure Selection and Design Considerations	17
2.1.2	Non-Numeric Technology-Based Effluent Limits (BPT/BAT/BCT).	19
2.1.3	Numeric Effluent Limitations Based on Effluent Limitations Guidelines.....	24
2.2	Water Quality-Based Effluent Limitations.....	24
2.2.1	Water Quality Standards.....	24
2.2.2	Discharges to Water Quality-Impaired Waters.....	24
2.2.3	Tier 2 Antidegradation Requirements for New Dischargers, New Sources, or Increased Discharges.....	25
2.3	Requirements Relating to Endangered Species, Historic Properties, and CERCLA Sites	25

3.	Inspections.....	26
3.1	Routine Facility Inspections.....	26
3.1.1	Inspection Personnel.....	26
3.1.2	Areas that You Must Inspect.....	26
3.1.3	What You Must Look for During an Inspection.....	26
3.1.4	Inspection Frequency.....	27
3.1.5	Exceptions to Routine Facility Inspections for Inactive and Unstaffed Facilities.....	27
3.1.6	Routine Facility Inspection Documentation.....	27
3.2	Quarterly Visual Assessment of Stormwater Discharges.....	28
3.2.1	Visual Assessment Frequency.....	28
3.2.2	Visual Assessment Procedures.....	28
3.2.4	Exceptions to Quarterly Visual Assessments.....	29
4.	Monitoring.....	31
4.1	Monitoring Procedures.....	31
4.1.1	Monitored Stormwater Discharge Points.....	31
4.1.2	Commingled Discharges.....	31
4.1.3	Measurable Storm Events.....	31
4.1.4	Sample Type.....	31
4.1.5	Adverse Weather Conditions.....	32
4.1.6	Facilities in Climates with Irregular Stormwater Discharges.....	32
4.1.7	Monitoring Periods.....	32
4.1.8	Monitoring for Authorized Non-Stormwater Discharges.....	33
4.1.9	Monitoring Reports.....	33
4.2	Required Monitoring.....	33
4.2.1	Indicator Monitoring.....	34
4.2.2	Benchmark Monitoring.....	36
4.2.3	Effluent Limitations Monitoring.....	40
4.2.4	State or Tribal Required Monitoring.....	41
4.2.5	Impaired Waters Monitoring.....	41
4.2.6	Additional Monitoring Required by EPA.....	44
5.	Corrective Actions and Additional Implementation Measures (AIM).....	44
5.1	Corrective Action.....	44
5.1.1	Conditions Requiring SWPPP Review and Revision to Ensure Effluent Limits are Met.....	44
5.1.2	Conditions Requiring SWPPP Review to Determine if Modifications Are Necessary.....	45
5.1.3	Deadlines for Corrective Actions.....	45
5.1.4	Effect of Corrective Action.....	46
5.1.5	Substantially Identical Discharge Points.....	46
5.2	Additional Implementation Measures (AIM).....	46
5.2.1	Baseline Status.....	46

5.2.2	AIM Triggering Events.....	46
5.2.3	AIM Level 1	47
5.2.4	AIM Level 2	48
5.2.5	AIM Level 3	49
5.2.6	AIM Exceptions.	50
5.3.1	Documentation within 24 Hours.....	54
5.3.3	Documentation within 14 Days.....	54
6.	Stormwater Pollution Prevention Plan (SWPPP)	55
6.1	Person(s) Responsible for Preparing the SWPPP	55
6.2	Required Contents of Your SWPPP	55
6.2.1	Stormwater Pollution Prevention Team.....	56
6.2.2	Site Description.	56
6.2.3	Summary of Potential Pollutant Sources.....	57
6.2.4	Description of Stormwater Control Measures to Meet Technology-Based and Water Quality-Based Effluent Limits.....	58
6.2.5	Schedules and Procedures.....	59
6.2.6	Documentation to Support Eligibility Pertaining to Other Federal Laws.....	61
6.2.7	Signature Requirements.	61
6.3	Required SWPPP Modifications.....	62
6.4	SWPPP Availability	62
6.4.1	Making Your SWPPP Publicly Available	62
6.5	Additional Documentation Requirements	63
7.	Reporting and Recordkeeping	64
7.1	Electronic Reporting Requirement.....	64
7.2	Submitting Information to EPA.....	64
7.2.1	Submitting Forms via NeT-MSGP	64
7.2.2	Other Information Required to be Submitted.	65
7.3	Reporting Monitoring Data to EPA	65
7.3.1	Submitting Monitoring Data via NeT-DMR.	65
7.3.2	When You Can Discontinue Submission of Monitoring Data.	66
7.3.3	State or Tribal Required Monitoring Data.	66
7.3.4	Submission Deadline for Indicator and Benchmark Monitoring Data.....	66
7.4	Annual Report.....	66
7.5	Numeric Effluent Limitations Exceedance Report	67
7.6	Additional Standard Recordkeeping and Reporting Requirements	67
7.7	Record Retention Requirements	68
7.8	Addresses for Reports	68
8.	Sector -Specific Requirements for Industrial Activity.....	71
8.A	Sector A – Timber Products	71
8.B	Sector B – Paper and Allied Products	75

8.C	Sector C – Chemical and Allied Products Manufacturing, and Refining	77
8.D	Sector D – Asphalt Paving and Roofing Materials and Lubricant Manufacturing.....	81
8.E	Sector E – Glass, Clay, Cement, Concrete, and Gypsum Products.....	83
8.F	Sector F – Primary Metals	86
8.G	Sector G – Metal Mining	90
8.H	Sector H – Coal Mines and Coal Mining-Related Facilities	111
8.I	Sector I – Oil and Gas Extraction.....	126
8.J	Sector J – Non-Metallic Mineral Mining and Dressing.....	129
8.K	Sector K – Hazardous Waste Treatment, Storage, or Disposal Facilities	145
8.L	Sector L – Landfills, Land Application Sites, and Open Dumps.....	150
8.M	Sector M – Automobile Salvage Yards	155
8.N	Sector N – Scrap Recycling and Waste Recycling Facilities	158
8.O	Sector O – Steam Electric Generating Facilities	165
8.P	Sector P – Land Transportation and Warehousing	169
8.Q	Sector Q – Water Transportation	172
8.R	Sector R – Ship and Boat Building and Repair Yards	176
8.S	Sector S – Air Transportation.....	179
8.T	Sector T – Treatment Works	186
8.U	Sector U – Food and Kindred Products	189
8.V	Sector V – Textile Mills, Apparel, and Other Fabric Products.....	191
8.W	Sector W – Furniture and Fixtures.....	194
8.X	Sector X – Printing and Publishing	195
8.Y	Sector Y – Rubber, Miscellaneous Plastic Products, and Miscellaneous Manufacturing Industries.....	197
8.Z	Sector Z – Leather Tanning and Finishing.....	200
8.AA	Sector AA – Fabricated Metal Products.....	202
8.AB	Sector AB – Transportation Equipment, Industrial or Commercial Machinery Facilities	205
8.AC	Sector AC – Electronic and Electrical Equipment and Components, Photographic and Optical Goods.....	206
8.AD	Sector AD – Stormwater Discharges Designated by the Director as Requiring Permits.....	207
9.	Permit Conditions Applicable to Specific States, Indian Country Lands, or Territories.....	209
Appendix A	Definitions, Abbreviations, and Acronyms (for the purposes of the 2021 MSGP)	A-1
Appendix B	Standard Permit Conditions.....	B-1
Appendix C	Areas Eligible for Permit Coverage	C-1
Appendix D	Facilities and Activities Covered	D-1
Appendix E	Procedures Relating to Endangered Species Protection	E-1
Appendix F	Procedures Relating to Historic Properties Preservation.....	F-1
Appendix G	Notice of Intent (NOI) Form	G-1
Appendix H	Notice of Termination (NOT) Form	H-1
Appendix I	Annual Report Form	I-1
Appendix J	Calculating Hardness in Freshwater Receiving Waters for Hardness Dependent Metals.....	J-1
Appendix K	No Exposure Certification (NEC) Form	K-1
Appendix L	List of Tier 3, Tier 2, and Tier 2.5 Waters	L-1
Appendix M	Discharge Monitoring Report (DMR) Form	M-1
Appendix N	List of SIC and NAICS Codes	N-1
Appendix O	Summary of Reports Permit Submittals.....	O-1
Appendix P	List of Federal CERCLA Sites.....	P-1

1 **How to Obtain Coverage Under the 2021 MSGP**

To be covered under this permit, you must meet all of the eligibility conditions and follow the requirements for obtaining permit coverage in Part 1.

1.1 **Eligibility Conditions**

1.1.1 **Location of Your Facility.** Your facility must be located in an area where EPA is the permitting authority and where coverage under this permit is available (see Appendix C); ¹

1.1.2 **Your Discharges Are Associated with Industrial Activity.** Your facility must have an authorized stormwater discharge or an authorized non-stormwater discharge per Part 1.2 associated with industrial activity from your primary industrial activity (as defined in Appendix A and as listed in Appendix D), or you have been notified by EPA that you are eligible for coverage under Sector AD.

1.1.3 **Limitations on Coverage.** Discharges from your facility are **not**:

1.1.3.1 **Discharges mixed with non-stormwater discharges.** Discharges mixed with non-stormwater discharges other than those mixed with authorized non-stormwater discharges listed in Part 1.2.2, and/or those mixed with a discharge authorized by a different NPDES permit and/or a discharge that does not require NPDES authorization.

1.1.3.2 **Stormwater discharges associated with construction activity.** Stormwater discharges associated with construction activity disturbing one acre or more, or that are part of a larger common plan of development or sale if the larger common plan will ultimately disturb one acre or more, unless in conjunction with mining activities or certain oil and gas extraction activities as specified in Sectors G, H, I, and J of this permit.

1.1.3.3 **Discharges already covered by another NPDES permit.** Unless you have received written notification from EPA specifically allowing these discharges to be covered under this permit, you are not eligible for coverage under this permit for any of the following:

- a. Stormwater discharges associated with industrial activity that are currently covered under an individual NPDES permit or an alternative NPDES general permit;
- b. Stormwater discharges covered within five years prior to the effective date of this permit by an individual NPDES permit or alternative NPDES general permit where that permit established site-specific numeric water quality-based effluent limitations developed for the industrial stormwater component of the discharge; or
- c. Discharges from facilities where any NPDES permit has been or is in the process of being denied, terminated, or revoked by EPA (this does not apply to the routine expiration and reissuance of NPDES permits every five years).

1.1.3.4 **Stormwater Discharges Subject to Effluent Limitations Guidelines.** Stormwater discharges subject to stormwater effluent limitation guidelines under 40 CFR, Subchapter N, other than those listed in Table 1-1 of this permit.

¹ This condition also applies in the limited circumstances where your facility is located in a jurisdiction where EPA is not the permitting authority, but your discharge point location is to a water of the United States where EPA is the permitting authority.

- 1.1.4 Eligibility Related to Endangered Species Act (ESA) Listed Species and Critical Habitat Protection.** You are able to demonstrate that your stormwater discharges, authorized non-stormwater discharges, and stormwater discharge-related activities are not likely to adversely affect any species that are federally listed as endangered or threatened ("ESA-listed") and are not likely to adversely affect habitat that is designated as "critical habitat" under the Endangered Species Act (ESA), or said discharges and activities were the subject of an ESA Section 7 consultation or an ESA Section 10 permit. You must follow the procedures outlined in the Endangered Species Protection section of the NOI in EPA's NPDES eReporting Tool (NeT-MSGP) and meet one of the criteria listed in Appendix E. You must comply with any measures that formed the basis of your criteria eligibility determination to be in compliance with the MSGP. These measures become permit requirements per Part 2.3. Documentation of these measures must be kept as part of your Stormwater Pollution Prevention Plan (SWPPP) (see Part 6.2.6.1).
- 1.1.5 Eligibility related to National Historic Preservation Act (NHPA)-Protected Properties.** You must follow the procedures outlined in the Historic Properties section of the NOI in NeT-MSGP to demonstrate that your stormwater discharges, authorized non-stormwater discharges, and stormwater discharge-related activities meet one of the eligibility criteria in Appendix F.
- 1.1.6 Eligibility for "New Dischargers" and "New Sources" (as defined in Appendix A)² ONLY**
- 1.1.6.1 Eligibility for "New Dischargers" and "New Sources" Based on Water Quality Standards.** Your stormwater discharge must be controlled as necessary such that the receiving water of the United States will meet applicable water quality standards. You are ineligible for coverage under this permit if EPA determines prior to your authorization to discharge that your stormwater discharges will not be controlled as necessary such that the receiving water of the United States will not meet an applicable water quality standard. In such case, EPA may notify you that an individual permit application is necessary per Part 1.3.8, or, alternatively, EPA may authorize your coverage under this permit after you implement additional control measures so that your stormwater discharges will be controlled as necessary such that the receiving water of the United States will meet applicable water quality standards.
- 1.1.6.2 Eligibility for "New Dischargers" and "New Sources" for Water-Quality Impaired Waters.** If you discharge to an "impaired water" (as defined in Appendix A), you must do one of the following:
- a. Prevent all exposure to stormwater of the pollutant(s) for which the waterbody is impaired, and retain documentation of procedures taken to prevent exposure onsite with your SWPPP;
 - b. When submitting your NOI in NeT-MSGP, provide the technical information or other documentation to support your claim that the pollutant(s) for which the waterbody

²"New Discharger" means a facility from which there is or may be a discharge, that did not commence the discharge of pollutants at a particular site prior to August 13, 1979, which is not a new source, and which has never received a finally effective NPDES permit for discharges at that site. See 40 CFR 122.2.

"New Source" means any building, structure, facility, or installation from which there is or may be a "discharge of pollutants," the construction of which commenced: i) after promulgation of standards of performance under section 306 of the CWA which are applicable to such source, or ii) after proposal of standards of performance in accordance with section 306 of the CWA which are applicable to such source, but only if the standards are promulgated in accordance with section 306 within 120 days of their proposal. See 40 CFR 122.2.

is impaired is not present at your facility, and retain such documentation with your SWPPP; or

- c. When submitting your NOI in NeT-MSGP, provide either data or other technical documentation, to support a conclusion that the stormwater discharge will be controlled as necessary such that the receiving water of the United States will meet applicable water quality standards and retain such information with your SWPPP. The information you submit must demonstrate:
 - i. For discharges to waters without an EPA-approved or established total maximum daily load (TMDL), that the discharge of the pollutant for which the water is impaired will be controlled as necessary such that the receiving water of the United States will meet applicable water quality standards at the point of discharge to the waterbody; or
 - ii. For discharges to waters with an applicable EPA-approved or established TMDL, that there are, in accordance with 40 CFR 122.4(i), sufficient remaining wasteload allocations in the TMDL to allow your discharge and that existing dischargers to the waterbody are subject to compliance schedules designed to bring the waterbody into attainment with water quality standards (e.g., a reserve allocation for future growth).

You are eligible under Part 1.1.6.2.c if you receive a determination from the applicable EPA Regional Office that your stormwater discharge will be controlled as necessary such that the receiving water of the United States will meet applicable water quality standards and you document the Region's determination in your SWPPP. If the applicable EPA Regional Office fails to respond to you within 30 days after submission of data, you are considered eligible for coverage.

1.1.6.3 Eligibility for "New Dischargers" and "New Sources" for Waters with High Water Quality (Tier 2, 2.5, and 3).

- a. For new dischargers and new sources to Tier 2 or Tier 2.5 waters, your discharge must not lower the water quality of the applicable water. See a list of Tier 2 and Tier 2.5 waters in Appendix L.
- b. For new dischargers and new sources to waters designed by a state or tribe as Tier 3 waters³ (i.e., outstanding national resource waters) for antidegradation purposes under 40 CFR 131.13(a)(3), you are not eligible under this permit and you must apply for an individual permit. See a list of Tier 3 waters in Appendix L.

1.1.7 Eligibility for Discharges to a Federal Comprehensive Environmental Response, Compensation, and Liability Act (CERCLA) Site. If you discharge to a federal CERCLA Site listed in Appendix P, you must notify the EPA Region 10 Office when submitting your NOI, and the EPA Region 10 Office must determine that you are eligible for permit coverage. In determining eligibility for coverage under this Part, the EPA Region 10 Office may evaluate whether you are implementing or plan to implement adequate controls and/or procedures to ensure that your discharge will not lead to

³ For the purposes of this permit, your project is considered to discharge to a Tier 2, Tier 2.5, or Tier 3 water if the first water of the United States to which you discharge is identified by a state, tribe, or EPA as a Tier 2, Tier 2.5, or Tier 3 water. For discharges that enter a separate storm sewer system prior to discharge, the first water of the United States to which you discharge is the waterbody that receives the stormwater discharge from the storm sewer system (separate storm sewer systems (MS4s and non-municipal storm sewers systems) do not include combined sewer systems or separate sanitary sewer systems).

recontamination of aquatic media at the CERCLA Site (i.e., your stormwater discharge will be controlled as necessary such that the receiving water of the United States will meet an applicable water quality standard). If it is determined that your facility discharges to a CERCLA Site listed in Appendix P after you have obtained coverage under this permit, you must contact the EPA Region 10 Office and ensure that you either have implemented or will implement adequate controls and/or procedures to ensure that your discharges will not lead to recontamination of aquatic media at the CERCLA Site such that your stormwater discharge will be controlled as necessary such that the receiving water of the United States will meet an applicable water quality standard.

For the purposes of this permit, a facility discharges to a federal CERCLA Site if the discharge flows directly into the site through its own conveyance, or through a conveyance owned by others, such as a municipal separate storm sewer system (MS4).

1.2 **Types of Discharges Authorized Under the MSGP**⁴

1.2.1 Authorized Stormwater Discharges. If you meet all the eligibility criteria in Part 1.1, then the following discharges from your facility are authorized under this permit:

- 1.2.1.1** Stormwater discharges associated with industrial activity for any primary industrial activities and co-located industrial activities (as defined in Appendix A) except for any stormwater discharges prohibited in Part 8;
- 1.2.1.2** Discharges EPA has designated as needing a stormwater permit as provided in Sector AD;
- 1.2.1.3** Discharges that are not otherwise required to obtain NPDES permit authorization but are mixed with discharges that are authorized under this permit; and
- 1.2.1.4** Stormwater discharges from facilities subject to any of the national stormwater-specific effluent limitations guidelines listed in Table 1-1.

Table 1-1. Stormwater-Specific Effluent Limitations Guidelines

Regulated Discharge	40 CFR Section	MSGP Sector	New Source Performance Standard (NSPS)	New Source Date
Discharges resulting from spray down or intentional wetting of logs at wet deck storage areas	Part 429, Subpart I	A	Yes	1/26/81
Runoff from phosphate fertilizer manufacturing facilities that comes into contact with any raw materials, finished product, by-products or waste products (SIC 2874)	Part 418, Subpart A	C	Yes	4/8/74
Runoff from asphalt emulsion facilities	Part 443, Subpart A	D	Yes	7/28/75
Runoff from material storage piles at cement manufacturing facilities	Part 411, Subpart C	E	Yes	2/20/74

⁴ Any discharges not expressly authorized in this permit cannot become authorized or shielded from liability under Clean Water Act (CWA) section 402(k) by disclosure to EPA, state, or local authorities after issuance of this permit via any means, including the Notice of Intent (NOI) to be covered by the permit, the Stormwater Pollution Prevention Plan (SWPPP), or during an inspection.

Regulated Discharge	40 CFR Section	MSGP Sector	New Source Performance Standard (NSPS)	New Source Date
Mine dewatering discharges at crushed stone, construction sand and gravel, or industrial sand mining facilities	Part 436, Subparts B, C, and D	J	No	N/A
Runoff from hazardous waste and non-hazardous waste landfills	Part 445, Subparts A and B	K, L	Yes	2/2/00
Runoff from coal storage piles at steam electric generating facilities	Part 423	O	Yes	11/19/82 (10/8/74) ¹
Runoff containing urea from airfield pavement deicing at existing and new primary airports with 1,000 or more annual non-propeller aircraft departures	Part 449	S	Yes	6/15/1

¹ NSPS promulgated in 1974 were not removed via the 1982 regulation; therefore, wastewaters generated by 40 CFR Part 423-applicable sources that were New Sources under the 1974 regulations are subject to the 1974 NSPS.

1.2.2 Authorized Non-Stormwater Discharges. Below is the list of non-stormwater discharges authorized under this permit. Unless specifically listed in this Part, this permit does not authorize any other non-stormwater discharges requiring NPDES permit coverage and you must either eliminate those discharges or they must be covered under another NPDES permit; this includes the sector-specific non-stormwater discharges that are listed in Part 8 as prohibited (a non-exclusive list is provided only to raise awareness of contaminants or sources of contaminants generally characteristic of certain sectors).

1.2.2.1 Authorized Non-Stormwater Discharges for All Sectors. The following are the only non-stormwater discharges authorized under this permit for all sectors provided that all discharges comply with the effluent limits set forth in Parts 2 and 8.

- a. Discharges from emergency/unplanned fire-fighting activities;
- b. Fire hydrant flushings;
- c. Potable water, including uncontaminated water line flushings;
- d. Uncontaminated condensate from air conditioners, coolers/chillers, and other compressors and from the outside storage of refrigerated gases or liquids;
- e. Irrigation/landscape drainage, provided all pesticides, herbicides, and fertilizers have been applied in accordance with the approved labeling;
- f. Pavement wash waters, provided that detergents or hazardous cleaning products are not used (e.g., bleach, hydrofluoric acid, muriatic acid, sodium hydroxide, nonylphenols), and the wash waters do not come into contact with oil and grease deposits, sources of pollutants associated with industrial activities (see Part 6.2.3), or any other toxic or hazardous materials, unless residues are first cleaned up using dry clean-up methods (e.g., applying absorbent materials and sweeping, using hydrophobic mops/rags) and you have implemented appropriate control measures to minimize discharges of mobilized solids and other pollutants (e.g., filtration, detention, settlement);
- g. External building/structure washdown / power wash water that does not use detergents or hazardous cleaning products (e.g., those containing bleach,

hydrofluoric acid, muriatic acid, sodium hydroxide, nonylphenols) and you have implemented appropriate control measures to minimize discharges of mobilized solids and other pollutants (e.g., filtration, detention, settlement);

- h. Uncontaminated ground water or spring water;
- i. Foundation or footing drains where flows are not contaminated with process materials;
- j. Incidental windblown mist from cooling towers that collects on rooftops or adjacent portions of your facility, but not intentional discharges from the cooling tower (e.g., "piped" cooling tower blowdown; drains); and
- k. Any authorized non-stormwater discharge listed above in this Part 1.2.2 or any stormwater discharge listed in Part 1.2.1 mixed with a discharge authorized by a different NPDES permit and/or a discharge that does not require NPDES permit authorization.

1.2.2.2 Additional Authorized Non-Stormwater Discharge for Sector A Facilities. Discharges from the spray down of lumber and wood product storage yards where no chemical additives are used in the spray-down waters and no chemicals are applied to the wood during storage, provided the non-stormwater component of the discharge is in compliance with the non-numeric effluent limits requirements in Part 2.1.2.

1.2.2.3 Additional Authorized Non-Stormwater Discharges for Earth-Disturbing Activities Conducted Prior to Active Mining Activities for Sectors G, H and J Facilities. The following non-stormwater discharges are only authorized for earth-disturbing activities conducted prior to active mining activities, as defined in Part 8.G.3.2, 8.H.3.2, and 8.J.3.2, provided that, with the exception of water used to control dust, these discharges are not routed to areas of exposed soil and all discharges comply with the permit's effluent limits. Once the earth-disturbing activities conducted prior to active mining activities have ceased, the only authorized non-stormwater discharges for Sectors G, H, and J are those listed here in Part 1.2.2.3:

- a. Water used to wash vehicles and equipment, provided that there is no discharge of soaps, solvents, or detergents used for such purposes;
- b. Water used to control dust; and
- c. Dewatering water that has been treated by an appropriate control under Parts 8.G.4.2.9, 8.H.4.2.9, or 8.J.4.2.9.

1.3 Obtaining Authorization to Discharge

1.3.1 Prepare Your Stormwater Pollution Prevention Plan (SWPPP) Prior to Submitting Your Notice of Intent (NOI). You must develop a SWPPP or update your existing SWPPP per Part 6 prior to submitting your NOI for coverage under this permit, per Part 1.3.2 below. You must make your SWPPP publicly available by either attaching it to your NOI, including a URL in your NOI, or providing additional information from your SWPPP on your NOI, per Part 6.4.

1.3.2 How to Submit Your NOI to Get Permit Coverage. To be covered under this permit, you must use EPA's NPDES eReporting Tool for the MSGP (NeT-MSGP) to electronically prepare and submit to EPA a complete and accurate NOI by the deadline applicable to your facility presented in Table 1-2. The NOI certifies to EPA that you are eligible for coverage according to Part 1.1 and provides information on your industrial activities

and related discharges. Per Part 7.1, you must submit your NOI electronically via NeT-MSGP, unless the applicable EPA Regional Office grants you a waiver from electronic reporting, in which case you may use the paper NOI form in Appendix G. To access NeT-MSGP, go to <https://www.epa.gov/npdes/stormwater-discharges-industrial-activities#accessingmsgp>

- 1.3.3** **Deadlines for Submitting Your NOI and Your Official Date of Permit Coverage.** Table 1-2 provides the deadlines for submitting your NOI and your official start date of permit coverage.

Table 1-2. NOI Submittal Deadlines and Discharge Authorization Dates

Category of Facility/Operator	NOI Submission Deadline	Discharge Authorization Date^{1, 2}
Existing MSGP facility. Operators of industrial activities whose stormwater discharges were covered under the 2015 MSGP.	No later than May 30, 2021.	30 calendar days after EPA notifies you that it has received a complete NOI, unless EPA notifies you that your authorization has been denied or delayed. Note: You must review and update your SWPPP to ensure that this permit's requirements are addressed prior to submitting your NOI. Provided you submit your NOI in accordance with the deadline, your authorization under the 2015 MSGP is automatically continued until you have been granted coverage under this permit or an alternative permit, or coverage is otherwise terminated.
Operator operating consistent with EPA's No Action Assurance and submitted an Intent to Operate (ITO) form. Operators of industrial activities who commenced discharging between June 4, 2020 and March 1, 2021 and have been operating consistent with EPA's June 3, 2020 'No Action Assurance for the NPDES Stormwater Multi-Sector General Permit for Industrial Activities.'	As soon as possible, but see the June 3, 2020 'No Action Assurance for the NPDES Stormwater Multi-Sector General Permit for Industrial Activities' (and any updates to that document) for additional guidance on deadlines.	30 calendar days after EPA notifies you that it has received a complete NOI, unless EPA notifies you that your authorization has been denied or delayed.
New facility without MSGP coverage. Operators of industrial activities that will commence discharging after March 1, 2021.	At least 30 calendar days prior to commencing discharge.	30 calendar days after EPA notifies you that it has received a complete NOI, unless EPA notifies you that your authorization has been denied or delayed.
Existing facility covered under an alternative permit. Operators seeking coverage for stormwater discharges previously covered under an individual permit or an alternative general permit.	At least 30 calendar days prior to commencing discharge.	

Category of Facility/Operator	NOI Submission Deadline	Discharge Authorization Date ^{1, 2}
Existing MSGP facility with a new operator. New operators of existing industrial activities with stormwater discharges previously authorized under the 2021 MSGP.	At least 30 calendar days prior to the date of transfer of control to the new operator.	
Existing facility without MSGP coverage. Operators of industrial activities that commenced discharging prior to March 1, 2021, but whose stormwater discharges were not covered under the 2015 MSGP or another NPDES permit and have not been operating consistent with EPA's No Action Assurance for EPA's NPDES MSGP.	Immediately; your stormwater discharges are currently unpermitted. ¹	

¹ If you have missed the deadline to submit your NOI, any and all discharges from your industrial activities will continue to be unauthorized under the CWA until they are covered by this or a different NPDES permit. EPA may take enforcement action for any unpermitted discharges that occur between the commencement of discharging and discharge authorization.

² Discharges are not authorized if your NOI is incomplete or inaccurate or if you are ineligible for permit coverage.

1.3.4 Modifying your NOI. If after submitting your NOI, you need to correct or update any fields, you may do so by submitting a "Change NOI" form using NeT-MSGP. Per Part 7.1, you must submit your Change NOI electronically via NeT-MSGP, unless the EPA Regional Office grants you a waiver from electronic reporting, in which case you may use the suggested format for the paper Change NOI form.

1.3.4.1 For an existing operator, if any of the information supplied on the NOI changes, you must submit a Change NOI form within thirty (30) calendar days after the change occurs.

1.3.4.2 At a facility where there is a transfer in operator or a new operator takes over operational control at an existing facility, the new operator must submit a new NOI no later than thirty (30) calendar days after a change in operators. The previous operator must submit a Notice of Termination (NOT) no later than thirty (30) calendar days after MSGP coverage becomes active for the new operator, as specified in Part 1.4.

1.3.5 Requirement to Post a Sign of your Permit Coverage. You must post a sign or other notice of your permit coverage at a safe, publicly accessible location in close proximity to your facility. Public signage is not required where other laws or local ordinances prohibit such signage, in which case you must document in your SWPPP a brief explanation for why you cannot post a sign and a reference to the law or ordinance. You must use a font large enough to be readily viewed from a public right-of-way and perform periodic maintenance of the sign to ensure that it remains legible, visible, and factually correct. At minimum, the sign must include:

1.3.5.1 The following statement: "[Name of facility] is permitted for industrial stormwater discharges under the U.S. EPA's Multi-Sector General Permit (MSGP)";

1.3.5.2 Your NPDES ID number;

1.3.5.3 A contact phone number for obtaining additional facility information;

1.3.5.4 One of the following:

- a. The Uniform Resource Locator (URL) for the SWPPP (if available), and the following statement: "To report observed indicators of stormwater pollution, contact [optional: include facility point of contact and] EPA at: [include the applicable MSGP Regional Office contact information found at <https://www.epa.gov/npdes/contact-us-stormwater#regional>]; or
- b. The following statement: "To obtain the Stormwater Pollution Prevention Plan (SWPPP) for this facility or to report observed indicators of stormwater pollution, contact [optional: include facility point of contact and] EPA at [include the applicable MSGP Regional Office contact information found at <https://www.epa.gov/npdes/contact-us-stormwater#regional>]."

1.3.6 Your Official End Date of Permit Coverage. Once covered under this permit, your coverage will last until the date that:

- 1.3.6.1 You terminate permit coverage by submitting a Notice of Termination (NOT) per Part 1.4; or
- 1.3.6.2 You receive coverage under a different NPDES permit or a reissued or replacement version of this permit after it expires on February 28, 2026; or
- 1.3.6.3 You fail to submit an NOI for coverage under a reissued or replacement version of this permit before the required deadline.

1.3.7 Continuation of Coverage for Existing Operators After the Permit Expires

- 1.3.7.1 Note that if the 2021 MSGP is not reissued or replaced prior to the expiration date, it will be administratively continued in accordance with section 558(c) of the Administrative Procedure Act (see 40 CFR 122.6) and remain in force and effect for operators that were covered prior to its expiration. All operators authorized to discharge prior to the expiration date of the 2021 MSGP will automatically remain covered under the 2021 MSGP until the earliest of:
 - a. The date the operator is authorized for coverage under a new version of the MSGP following the timely submittal of a complete and accurate NOI. Note that if a timely NOI for coverage under the reissued or replacement permit is not submitted, coverage will terminate on the date that the NOI was due; or
 - b. The date of the submittal of a Notice of Termination; or
 - c. Issuance of an individual permit for the facility's discharge(s); or
 - d. A final permit decision by EPA not to reissue the MSGP, at which time EPA will identify a reasonable time period for covered operators to seek coverage under an alternative general permit or an individual permit. Coverage under the 2021 MSGP will terminate at the end of this time period.
- 1.3.7.2 EPA reserves the right to modify or revoke and reissue the 2021 MSGP under 40 CFR 122.62 and 63, in which case operators will be notified of any relevant changes or procedures to which they may be subject. If EPA fails to issue another general permit prior to the expiration of a previous one, EPA does not have the authority to provide coverage to industrial operators not already covered under that prior general permit. If the five-year expiration date for the 2021 MSGP has passed and a new MSGP has not

been reissued, new operators seeking discharge authorization should contact EPA regarding the options available, such as applying for individual permit coverage.

- 1.3.8 Coverage Under Alternative Permits.** EPA may require you to apply for and/or obtain authorization to discharge under an alternative permit, i.e., either an individual NPDES permit or an alternative NPDES general permit, in accordance with 40 CFR 122.64 and 124.5. If EPA requires you to apply for an alternative permit, the Agency will notify you in writing that a permit application or NOI is required. This notification will include a brief statement of the reasons for this decision and will contain alternative permit application or NOI requirements, including deadlines for completing your application or NOI.

- 1.3.8.1 Denial of Coverage for New or Previously Unpermitted Facilities.** For new or previously unpermitted facilities, following the submittal of your NOI, you may be denied coverage under this permit and must apply for and/or obtain authorization to discharge under an alternative permit.

- 1.3.8.2 Loss of Authorization Under the 2021 MSGP for Existing Permitted Facilities.** If your stormwater discharges are covered under this permit, you may receive a written notification that you must either apply for coverage under an individual NPDES permit or submit an NOI for coverage under an alternative general NPDES permit. In addition to the reasons for the decision and alternative permit application or NOI deadlines, the notice will include a statement that on the effective date of your alternative permit coverage, your coverage under the 2021 MSGP will terminate. EPA will terminate your MSGP permit coverage in NeT-MSGP at that time. EPA may grant additional time to submit the application or NOI if you request it. If you fail to submit an alternative permit application or NOI as required by EPA, then your authorization to discharge under the 2021 MSGP is terminated at the end of the day EPA required you to submit your alternative permit application or NOI. EPA may take appropriate enforcement action for any unpermitted discharge.

- 1.3.8.3 Operators Requesting Coverage Under an Alternative Permit.** You may request to be covered under an individual permit. In such a case, you must submit an individual permit application in accordance with the requirements of 40 CFR 122.28(b)(3)(iii), with reasons supporting the request, to the applicable EPA Regional Office listed in Part 7.8 of this permit. The request may be granted by issuance of an individual permit if your reasons are adequate to support the request. When you are authorized to discharge under an alternative permit, your authorization to discharge under the 2021 MSGP is terminated on the effective date of the alternative permit.

1.4 Terminating Permit Coverage

- 1.4.1 How to Submit your Notice of Termination (NOT) to Terminate Permit Coverage.** To terminate permit coverage, you must use EPA's NPDES eReporting Tool for the MSGP (NeT-MSGP) to electronically prepare and submit to EPA a complete and accurate NOT. Per Part 7.1, you must submit your NOT electronically via NeT-MSGP, unless the EPA Regional Office grants you a waiver from electronic reporting, in which case you may use the paper NOT form in Appendix H. To access NeT-MSGP, go to <https://www.epa.gov/npdes/stormwater-discharges-industrial-activities#accessingmsgp>

Your authorization to discharge under this permit terminates at midnight of the day that you are notified that your complete NOT has been processed. If you submit a NOT without meeting one or more of the conditions in Part 1.4.2 then your NOT is not valid.

Until you terminate permit coverage, you must comply with all conditions and effluent limitations in the permit.

1.4.2 **When to Submit Your Notice of Termination.** You must submit a NOT within 30 days after one or more of the following conditions have been met:

1.4.2.1 A new owner or operator has received authorization to discharge under this permit; or

1.4.2.2 You have ceased operations at the facility and/or there are not or no longer will be discharges of stormwater associated with industrial activity from the facility, and you have already implemented necessary sediment and erosion controls per Part 2.1.2.5; or

1.4.2.3 You are a Sector G, H, or J facility and you have met the applicable termination requirements; or

1.4.2.4 You obtained coverage under an individual or alternative general permit for all discharges required to be covered by an NPDES permit, unless EPA terminates your coverage for you per Part 1.3.8.

1.5 **Conditional Exclusion for No Exposure**

If you are covered by this permit and become eligible for a “no exposure” exclusion from permitting under 40 CFR 122.26(g), you may file a No Exposure Certification (NEC). You are no longer required to have a permit upon submission of a complete and accurate NEC to EPA. If you are no longer required to have permit coverage because of a no exposure exclusion and have submitted a NEC form to EPA, you are not required to submit a NOT. You must submit a NEC form to EPA once every five years.

You must use EPA’s NPDES eReporting Tool for the MSGP (NeT-MSGP) to electronically prepare and submit to EPA a complete and accurate NEC. Per Part 7.1, you must submit your NEC electronically via NeT-MSGP, unless the applicable EPA Regional Office grants you a waiver from electronic reporting, in which case you may use the paper NEC form in Appendix K. To access NeT-MSGP, go to <https://cdxnodengn.epa.gov/net-msgp/action/login>

1.6 **Permit Compliance**

Any noncompliance with any of the requirements of this permit constitutes a violation of this permit, and thus is a violation of the CWA. As detailed in Part 5, failure to take any required corrective actions constitutes an independent, additional violation of this permit, in addition to any original violation that triggered the need for a corrective action. As such, any actions and time periods specified for remedying noncompliance do not absolve you of the initial underlying noncompliance.

Where an Additional Implementation Measure (AIM) is triggered by an event that does not itself constitute permit noncompliance (i.e., an exceedance of an applicable benchmark), there is no permit violation provided you comply with the required responses within the relevant deadlines established in Part 5.

1.7 **Severability**

Invalidation of a portion of this permit does not necessarily render the whole permit invalid. EPA’s intent is that the permit is to remain in effect to the extent possible; in the

event that any part of this permit is invalidated, EPA will advise the regulated community as to the effect of such invalidation.

2. Control Measures and Effluent Limits

In the technology-based limits included in Parts 2.1 and 8, the term “minimize” means to reduce and/or eliminate to the extent achievable using stormwater control measures (SCMs) (including best management practices) that are technologically available and economically practicable and achievable in light of best industry practice. The term “infeasible” means not technologically possible or not economically practicable and achievable in light of best industry practices. EPA notes that it does not intend for any permit requirement to conflict with state water rights law.

2.1 Stormwater Control Measures

You must select, design, install, and implement stormwater control measures (including best management practices) to minimize pollutant discharges that address the selection and design considerations in Part 2.1.1, meet the non-numeric effluent limits in Part 2.1.2, meet limits contained in applicable effluent limitations guidelines in Part 2.1.3, and meet the water quality-based effluent limitations in Part 2.2.

The selection, design, installation, and implementation of control measures to comply with Part 2 must be in accordance with good engineering practices and manufacturer’s specifications. Note that you may deviate from such manufacturer’s specifications where you provide justification for such deviation and include documentation of your rationale in the part of your SWPPP that describes your control measures, consistent with Part 6.2.4. You must modify your stormwater control measures per Part 5.1 if you find that your control measures are not achieving their intended effect of minimizing pollutant discharges (i.e., your discharges will be controlled as necessary such that the receiving water of the United States will meet applicable water quality standards or meet any of the other non-numeric effluent limits in this permit). Regulated stormwater discharges from your facility include stormwater run-on that commingles with stormwater discharges associated with industrial activity at your facility.

2.1.1 Stormwater Control Measure Selection and Design Considerations. You must consider the following when selecting and designing control measures:

- 2.1.1.1** Preventing stormwater from coming into contact with polluting materials is generally more effective, and less costly, than trying to remove pollutants from stormwater;
- 2.1.1.2** Using stormwater control measures in combination may be more effective than using control measures in isolation for minimizing pollutants in your stormwater discharge;
- 2.1.1.3** Assessing the type and quantity of pollutants, including their potential to impact receiving water quality, is critical to designing effective stormwater control measures that will achieve the limits in this permit;
- 2.1.1.4** Minimizing impervious areas at your facility and infiltrating stormwater onsite (including bioretention cells, green roofs, and pervious pavement, among other approaches) can reduce the frequency and volume of discharges and improve ground water recharge and stream base flows in local streams, although care must be taken to avoid ground water contamination;

- 2.1.1.5** Attenuating flow using open vegetated swales and natural depressions can reduce in-stream impacts of erosive flows;
- 2.1.1.6** Conserving and/or restoring riparian buffers will help protect streams from stormwater discharges and improve water quality;
- 2.1.1.7** Using treatment interceptors (e.g., swirl separators and sand filters) maybe appropriate in some instances to minimize the discharge of pollutants; and
- 2.1.1.8** Implementing structural improvements, enhanced/resilient pollution prevention measures, and other mitigation measures can help to minimize impacts from stormwater discharges from major storm events such as hurricanes, storm surge, extreme/heavy precipitation,⁵ and flood events. If such stormwater control measures are already in place due to existing requirements mandated by other state, local or federal agencies, you should document in your SWPPP a brief description of the controls and a reference to the existing requirement(s). If your facility may be exposed to or has previously experienced such major storm events,⁶ additional stormwater control measures that may be considered include, but are not limited to:
- a.** Reinforce materials storage structures to withstand flooding and additional exertion of force;
 - b.** Prevent floating of semi-stationary structures by elevating to the Base Flood Elevation (BFE)⁷ level or securing with non-corrosive device;
 - c.** When a delivery of exposed materials is expected, and a storm is anticipated within 48 hours, delay delivery until after the storm or store materials as appropriate (refer to emergency procedures);
 - d.** Temporarily store materials and waste above the BFE level;
 - e.** Temporarily reduce or eliminate outdoor storage;
 - f.** Temporarily relocate any mobile vehicles and equipment to higher ground;
 - g.** Develop scenario-based emergency procedures for major storms that are complementary to regular stormwater pollution prevention planning and identify emergency contacts for staff and contractors; and

⁵ Heavy precipitation refers to instances during which the amount of rain or snow experienced in a location substantially exceeds what is normal. What constitutes a period of heavy precipitation varies according to location and season. Heavy precipitation does not necessarily mean the total amount of precipitation at a location has increased—just that precipitation is occurring in more intense or more frequent events.

⁶ To determine if your facility is susceptible to an increased frequency of major storm events that could impact the discharge of pollutants in stormwater, you may reference FEMA, NOAA, or USGS flood map products at https://www.usgs.gov/faqs/where-can-i-find-flood-maps?qt-news_science_products=0#qt-news_science_products.

⁷ Base Flood Elevation (BFE) is the elevation of surface water resulting from a flood that has a 1% chance of equaling or exceeding that level in any given year. The BFE is shown on the Flood Insurance Rate Map (FIRM) for zones AE, AH, A1–A30, AR, AR/A, AR/AE, AR/A1–A30, AR/AH, AR/AO, V1–V30 and VE. (Source: <https://www.fema.gov/node/404233>). The FEMA Flood Map Service Center can be accessed through <https://msc.fema.gov/portal/search>.

- h. Conduct staff training for implementing your emergency procedures at regular intervals.

Note: Part 2.1.1 requires that you must consider Parts 2.1.1.1 through 2.1.1.8 when selecting and designing control measures to minimize pollutant discharges via stormwater. Part 2.1.1 does not require nor prescribe specific control measure to be implemented; however, you must document in your SWPPP per Part 6.2.4 the considerations made to select and design control measures at your facility to minimize pollutants discharged via stormwater.

- 2.1.2 **Non-Numeric Technology-Based Effluent Limits (BPT/BAT/BCT).**⁸ You must comply with the following non-numeric effluent limits as well as any sector-specific non-numeric effluent limits in Part 8, except where otherwise specified.

Effluent limit requirements in Part 2.1.2 that do not involve the site-specific selection of a control measure or are specific activity requirements (e.g., "Cleaning catch basins when the depth of debris reaches two-thirds (2/3) of the sump depth, in line with manufacturer specifications, whichever is lower, and keeping the debris surface at least six inches below the lowest outlet pipe") are marked with an asterisk (*). When documenting in your SWPPP, per Part 6, how you will comply with the requirements marked with an asterisk, you have the option of including additional information or you may just "copy-and-paste" those effluent limits word-for-word from the permit into your SWPPP without providing additional documentation (see Part 6.2.4).

- 2.1.2.1 **Minimize Exposure.** You must minimize the exposure of manufacturing, processing, and material storage areas (including loading and unloading, storage, disposal, cleaning, maintenance, and fueling operations) to rain, snow, snowmelt, and stormwater in order to minimize pollutant discharges by either locating these industrial materials and activities inside or protecting them with storm resistant coverings. Unless infeasible, you must also:
 - a. Use grading, berming or curbing to prevent discharges of contaminated flows and divert run-on away from these areas;
 - b. Locate materials, equipment, and activities so that potential leaks and spills are contained or able to be contained or diverted before discharge;
 - c. Store leaky vehicles and equipment indoors;
 - d. Perform all vehicle and/or equipment cleaning operations indoors, under cover, or in bermed areas that prevent discharges and run-on and also that capture any overspray; and
 - e. Drain fluids from equipment and vehicles that will be decommissioned, and, for any equipment and vehicles that will remain unused for extended periods of time, inspect at least monthly for leaks.

⁸ BPT is Best Practicable Control Technology Currently Available, as set forth in CWA section 304(b)(1) and Appendix A; BAT is Best Available Technology Economically Achievable, as set forth in CWA section 304(b)(2) and Appendix A; and BCT is Best Conventional Pollutant Control Technology, as set forth in CWA section 304(b)(4) and Appendix A.

Note: Industrial materials do not need to be enclosed or covered if stormwater from affected areas does not discharge pollutants to waters of the United States or if discharges are authorized under another NPDES permit.

2.1.2.2 Good Housekeeping. You must keep clean all exposed areas that are potential sources of pollutants. You must perform good housekeeping measures in order to minimize pollutant discharges, including but not limited to, the following:

- a. Sweep or vacuum at regular intervals or, alternatively, wash down the area and collect and/or treat, and properly dispose of the washdown water;
- b. Store materials in appropriate containers;
- c. Keep all dumpster lids closed when not in use. For dumpsters and roll off boxes that do not have lids and could leak, ensure that discharges have a control (e.g., secondary containment, treatment). Consistent with Part 1.2.2 above, this permit does not authorize dry weather discharges from dumpsters or roll off boxes;*
- d. Minimize the potential for waste, garbage and floatable debris to be discharged by keeping exposed areas free of such materials, or by intercepting them before they are discharged.
- e. Plastic Materials Requirements: Facilities that handle pre-production plastic must implement control measures to eliminate discharges of plastic in stormwater.⁹ Examples of plastic material required to be addressed as stormwater pollutants include plastic resin pellets, powders, flakes, additives, regrind, scrap, waste and recycling.

2.1.2.3 Maintenance.

- a. **Maintenance Activities.** You must maintain all control measures that are used to achieve the effluent limits in this permit in effective operating condition, as well as all industrial equipment and systems, in order to minimize pollutant discharges. This includes:
 - ii. Performing inspections and preventive maintenance of stormwater drainage, source controls, treatment systems, and plant equipment and systems that could fail and result in discharges of pollutants via stormwater.
 - iii. Maintaining non-structural control measures (e.g., keep spill response supplies available, personnel appropriately trained).
 - iv. Inspecting and maintaining baghouses at least quarterly to prevent the escape of dust from the system and immediately removing any accumulated dust at the base of the exterior baghouse.*

⁹ Examples of appropriate control measures include but are not limited to: installing a containment system, or other control, at each on-site storm drain discharge point down gradient of areas containing plastic material, designed to trap all particles retained by a 1 mm mesh screen; using a durable sealed container designed not to rupture under typical loading and unloading activities at all points of plastic transfer and storage; using capture devices as a form of secondary containment during transfers, loading, or unloading plastic materials, such as catch pans, tarps, berms or any other device that collects errant material; having a vacuum or vacuum-type system for quick cleanup of fugitive plastic material available for employees; for facilities that maintain outdoor storage of plastic materials, do so in a durable, permanent structure that prevents exposure to precipitation that could cause the material to be discharged via stormwater.

- v. Cleaning catch basins when the depth of debris reaches two-thirds (2/3) of the sump depth, or in line with manufacturer specifications, whichever is lower, and keeping the debris surface at least six inches below the lowest outlet pipe.*

b. **Maintenance Deadlines.**

- ii. If you find that your control measures need routine maintenance, you must conduct the necessary maintenance immediately in order to minimize pollutant discharges.
- iii. If you find that your control measures need to be repaired or replaced, you must immediately take all reasonable steps to prevent or minimize the discharge of pollutants until the final repair or replacement is implemented, including cleaning up any contaminated surfaces so that the material will not be discharged during subsequent storm events. Final repairs/replacement of stormwater controls should be completed as soon as feasible but must be no later than the timeframe established in Part 5.1.3 for corrective actions, i.e., within 14 days or, if that is infeasible, within 45 days. If the completion of stormwater control repairs/replacement will exceed the 45 day timeframe, you may take the minimum additional time necessary to complete the maintenance, provided that you notify the EPA Regional Office of your intention to exceed 45 days, and document in your SWPPP your rationale for your modified maintenance timeframe. If a control measure was never installed, was installed incorrectly or not in accordance with Parts 2 and/or 8, or is not being properly operated or maintained, you must conduct corrective action as specified in Part 5.1.

Note: In this context, the term "immediately" means the day you identify that a control measure needs to be maintained, repaired, or replaced, you must take all reasonable steps to minimize or prevent the discharge of pollutants until you can implement a permanent solution. However, if you identify a problem too late in the work day to initiate action, you must perform the action the following work day morning. "All reasonable steps" means you must respond to the conditions triggering the action, such as, cleaning up any exposed materials that may be discharged in a storm event (e.g., through sweeping, vacuuming) or making arrangements (i.e., scheduling) for a new SCM to be installed.

2.1.2.4 Spill Prevention and Response. You must minimize the potential for leaks, spills and other releases that may be exposed to stormwater and develop plans for effective response to such spills if or when they occur in order to minimize pollutant discharges. You must conduct spill prevention and response measures, including but not limited to, the following:

- a. Clean up spills and leaks promptly using dry methods (e.g., absorbents) to prevent the discharge of pollutants;
- b. Use drip pans and absorbents if leaky vehicles and/or equipment are stored outdoors;
- c. Use spill/overflow protection equipment;
- d. Plainly label containers (e.g., "Used Oil," "Spent Solvents," "Fertilizers and Pesticides") that could be susceptible to spillage or leakage to encourage proper handling and facilitate rapid response if spills or leaks occur;*

- e. Implement procedures for material storage and handling, including the use of secondary containment and barriers between material storage and traffic areas, or a similarly effective means designed to prevent the discharge of pollutants from these areas;
- f. Develop training on the procedures for expeditiously stopping, containing, and cleaning up leaks, spills, and other releases. As appropriate, execute such procedures as soon as possible;
- g. Keep spill kits onsite, located near areas where spills may occur or where a rapid response can be made; and
- h. Notify appropriate facility personnel when a leak, spill, or other release occurs.

Where a leak, spill or other release containing a hazardous substance or oil in an amount equal to or in excess of a reportable quantity established under either 40 CFR Part 110, 40 CFR Part 117, or 40 CFR Part 302, occurs during a 24-hour period, you must notify the National Response Center (NRC) at (800) 424-8802 or, in the Washington, DC, metropolitan area, call (202) 267-2675 in accordance with the requirements of 40 CFR Part 110, 40 CFR Part 117, and 40 CFR Part 302 as soon as you have knowledge of the discharge. State or local requirements may necessitate reporting spills or discharges to local emergency response, public health, or drinking water supply agencies. Contact information must be in locations that are readily accessible and available.

2.1.2.5 Erosion and Sediment Controls. To minimize pollutant discharges in stormwater, you must minimize erosion by stabilizing exposed soils at your facility and placing flow velocity dissipation devices at discharge locations to minimize channel and streambank erosion and scour in the immediate vicinity of discharge points. You must also use structural and non-structural control measures to minimize the discharge of sediment. If you use polymers and/or other chemical treatments as part of your controls, you must identify the polymers and/or chemicals used and the purpose in your SWPPP. There are many resources available to help you select appropriate SCMs for erosion and sediment control, including EPA's Stormwater Discharges from Construction Activities website at: <https://www.epa.gov/npdes/stormwater-discharges-construction-activities>.

2.1.2.6 Management of Stormwater. You must divert, infiltrate, reuse, contain, or otherwise reduce stormwater to minimize pollutants in your discharges. In selecting, designing, installing, and implementing appropriate control measures, you are encouraged to consult with EPA's resources relating to stormwater management, including the sector-specific *Industrial Stormwater Fact Sheet Series*, (<https://www.epa.gov/npdes/stormwater-discharges-industrial-activities#factsheets>) and any similar state or tribal resources.

2.1.2.7 Salt Storage Piles or Piles Containing Salt. You must enclose or cover storage piles of salt, or piles containing salt, used for deicing or other commercial or industrial purposes, including maintenance of paved surfaces, in order to minimize pollutant discharges. You must implement appropriate measures (e.g., good housekeeping, diversions, containment) to minimize exposure resulting from adding to or removing materials from the pile. Piles do not need to be enclosed or covered pursuant to this permit if stormwater from the piles is not discharged or if discharges from the piles are authorized under another NPDES permit.

2.1.2.8 Employee Training.

- a. **Types of Personnel Who Require Training.** You must train all employees who work in areas where industrial materials or activities are exposed to stormwater, or who are responsible for implementing activities necessary to comply with this permit (e.g., inspectors, maintenance personnel), including all members of your stormwater pollution prevention team. You must ensure the following personnel understand the requirements of this permit and their specific responsibilities with respect to those requirements:
- i. Personnel who are responsible for the design, installation, maintenance, and/or repair of controls (including pollution prevention measures);
 - ii. Personnel responsible for the storage and handling of chemicals and materials that could become pollutants discharged via stormwater;
 - iii. Personnel who are responsible for conducting and documenting monitoring and inspections as required in Parts 3 and 4; and
 - iv. Personnel who are responsible for taking and documenting corrective actions as required in Part 5.
- b. **Areas of Required Training.** Personnel must be trained in at least the following if related to the scope of their job duties (e.g., only personnel responsible for conducting inspections need to understand how to conduct inspections):
- i. An overview of what is in the SWPPP;
 - ii. Spill response procedures, good housekeeping, maintenance requirements, and material management practices;
 - iii. The location of all the controls required by this permit, and how they are to be maintained;
 - iv. The proper procedures to follow with respect to the permit's pollution prevention requirements; and
 - v. When and how to conduct inspections, record applicable findings, and take corrective actions; and
 - vi. The facility's emergency procedures, if applicable per Part 2.1.1.8.

2.1.2.9 Non-Stormwater Discharges. You must evaluate for the presence of non-stormwater discharges. You must eliminate any non-stormwater discharges not explicitly authorized in Part 1.2.2 or covered by another NPDES permit, including vehicle and equipment/tank wash water (except for those authorized in Part 1.2.2.3 for Sectors G, H, and J). If not covered under a separate NPDES permit, wastewater, wash water and any other unauthorized non-stormwater must be discharged to a sanitary sewer in accordance with applicable industrial pretreatment requirements, or otherwise disposed of appropriately.

2.1.2.10 Dust Generation and Vehicle Tracking of Industrial Materials. You must minimize generation of dust and off-site tracking of raw, final, or waste materials in order to minimize pollutants discharged via stormwater.

- 2.1.3** **Numeric Effluent Limitations Based on Effluent Limitations Guidelines.** If you are in an industrial category subject to one of the effluent limitations guidelines identified in Table 4-3 (see Part 4.2.3.1), you must meet the effluent limits referenced in Table 2-1 below:

Table 2-1. Applicable Effluent Limitations Guidelines

Regulated Activity	40 CFR Part/Subpart	Effluent Limit
Discharges resulting from spray down or intentional wetting of logs at wet deck storage areas	Part 429, Subpart I	See Part 8.A.7
Runoff from phosphate fertilizer manufacturing facilities that comes into contact with any raw materials, finished product, by-products or waste products (SIC 2874)	Part 418, Subpart A	See Part 8.C.4
Runoff from asphalt emulsion facilities	Part 443, Subpart A	See Part 8.D.4
Runoff from material storage piles at cement manufacturing facilities	Part 411, Subpart C	See Part 8.E.5
Mine dewatering discharges at crushed stone, construction sand and gravel, or industrial sand mining facilities	Part 436, Subparts B, C, or D	See Part 8.J.9
Runoff from hazardous waste landfills	Part 445, Subpart A	See Part 8.K.6
Runoff from non-hazardous waste landfills	Part 445, Subpart B	See Part 8.L.10
Runoff from coal storage piles at steam electric generating facilities	Part 423	See Part 8.O.8
Runoff containing urea from airfield pavement deicing at existing and new primary airports with 1,000 or more annual non-propeller aircraft departures	Part 449	See Part 8.S.8

2.2 **Water Quality-Based Effluent Limitations**

- 2.2.1** **Water Quality Standards.** Your discharge must be controlled as necessary to meet applicable water quality standards of all affected states.

EPA expects that compliance with the conditions in this permit will control discharges as necessary to meet applicable water quality standards. If at any time you become aware, or EPA determines, that your stormwater discharge will not be controlled as necessary such that the receiving water of the United States will not meet an applicable water quality standard, you must take corrective action(s) as required in Part 5.1 and document the corrective actions as required in Part 5.3. You must also comply with any additional requirements that your state or tribe requires in Part 9.

EPA may also require that you undertake additional control measures (to meet the narrative water quality-based effluent limit above) on a site-specific basis, or require you to obtain coverage under an individual permit, if information in your NOI, required reports, or from other sources indicates that your discharges are not controlled as necessary such that the receiving water of the United States will not meet applicable water quality standards. You must implement all measures necessary to be consistent with an available wasteload allocation in an EPA-established or approved TMDL.

- 2.2.2** **Discharges to Water Quality-Impaired Waters.** You are considered to discharge to an impaired water if the first water of the United States to which your discharge is

identified by a state, tribe or EPA as not meeting an applicable water quality standard, and:

- Requires development of a TMDL (pursuant to section 303(d) of the CWA);
- Is addressed by an EPA-approved or established TMDL; or
- Is not in either of the above categories but the waterbody is covered by a pollution control program that meets the requirements of 40 CFR 130.7(b)(1).

Note: For discharges that enter a separate storm sewer system¹⁰ prior to discharge, the first water of the United States to which you discharge is the waterbody that receives the water from the storm sewer system.

2.2.2.1 Existing Discharge to an Impaired Water with an EPA-Approved or Established TMDL. If you discharge to an impaired water with an EPA-approved or established TMDL, EPA will inform you whether any additional measures are necessary for your discharge to be consistent with the assumptions and requirements of the applicable TMDL and its wasteload allocation, or if coverage under an individual permit is necessary per Part 1.3.8.

2.2.2.2 Existing Discharger to an Impaired Water without an EPA-Approved or Established TMDL. If you discharge to an impaired water without an EPA-approved or established TMDL, you are still required to comply with Part 2.2.1 and the monitoring requirements of Part 4.2.5.1. Note that the impaired waters monitoring requirements of Part 4.2.5.1 also apply where EPA determines that your discharge is not controlled as necessary such that the receiving water of the United States will not meet applicable water quality standards in an impaired downstream water segment, even if your discharge is initially to a receiving water(s) that is not identified as impaired according to Part 2.2.2.

2.2.2.3 New Discharger or New Source to an Impaired Water. If your authorization to discharge under this permit relied on Part 1.1.6.2 for a new discharger or a new source to an impaired water, you must implement and maintain any measures that enabled you to become eligible under Part 1.1.6.2, and modify such measures as necessary pursuant to any Part 5 corrective actions. You also must comply with Part 2.2.1 and the monitoring requirements of Parts 4.2.5.1.

2.2.3 Tier 2 Antidegradation Requirements for New Dischargers, New Sources, or Increased Discharges. If you are a new discharger or a new source (as defined in Appendix A), or an existing discharger required to notify EPA of an increased discharge consistent with Part 7.6 (i.e., a “planned changes” report), and you discharge directly to waters designated by a state or tribe as Tier 2 or Tier 2.5 for antidegradation purposes under 40 CFR 131.12(a), EPA may require that you undertake additional control measures as necessary to ensure compliance with the applicable antidegradation requirements, or notify you that an individual permit application is necessary in accordance with Part 1.3.8. See list of Tier 2 and 2.5 waters in Appendix L.

2.3 Requirements Relating to Endangered Species, Historic Properties, and CERCLA Sites

If your eligibility under either Part 1.1.4, Part 1.1.5, and/or Part 1.1.7 was made possible through your, or another operator’s, agreement to undertake additional measures, you must comply with all such measures to maintain eligibility under the MSGP. Note that if

¹⁰ Separate storm systems include both municipal storm sewer systems (MS4s) and non-municipal separate storm sewers. Separate storm systems do not include combined sewer systems or sanitary sewer systems.

at any time you become aware, or EPA determines, that your discharges and/or discharge-related activities have the potential to adversely affect listed species and/or critical habitat, have an effect on historic properties, or that your facility discharges to a CERCLA Site listed in Appendix P after you have obtained coverage under this permit, EPA may inform you of the need to implement additional measures on a site-specific basis to meet the effluent limits in this permit, or require you to obtain coverage under an individual permit.

3. Inspections

3.1 Routine Facility Inspections

3.1.1 Inspection Personnel. Qualified personnel (as defined in Appendix A) must perform the inspections. The qualified personnel may be a member of your stormwater pollution prevention team, or if the qualified personnel is a third-party you hire (i.e., a contractor), at least one member of your stormwater pollution prevention team must participate in the inspection. Inspectors must consider the results of visual and analytical monitoring (if any) for the past year when planning and conducting inspections.

3.1.2 Areas that You Must Inspect. During normal facility operating hours, the qualified personnel must conduct inspections of areas of the facility covered by the requirements in this permit, including, but not limited to, the following:

3.1.2.1 Areas where industrial materials or activities are exposed to stormwater;

3.1.2.2 Areas identified in the SWPPP and those that are potential pollutant sources (see Part 6.2.3);

3.1.2.3 Areas where spills and leaks have occurred in the past three years;

3.1.2.4 Discharge points; and

3.1.2.5 Control measures used to comply with the effluent limits contained in this permit.

3.1.3 What You Must Look for During an Inspection. During the inspection, the qualified personnel must examine or look out for, including, but not limited to, the following:

3.1.3.1 Industrial materials, residue or trash that may have or could come into contact with stormwater;

3.1.3.2 Leaks or spills from industrial equipment, drums, tanks and other containers;

3.1.3.3 Offsite tracking of industrial or waste materials, or sediment where vehicles enter or exit the site;

3.1.3.4 Tracking or blowing of raw, final or waste materials from areas of no exposure to exposed areas;

3.1.3.5 Erosion of soils at your facility, channel and streambank erosion and scour in the immediate vicinity of discharge points, per Part 2.1.2.5;

3.1.3.6 Non-authorized non-stormwater discharges, per Part 2.1.2.9;

3.1.3.7 Control measures needing replacement, maintenance or repair; and

- 3.1.3.8** During an inspection occurring during a stormwater event or stormwater discharge, you must observe control measures implemented to comply with effluent limits to ensure they are functioning correctly. You must also observe discharge points, as defined in Appendix A, during this inspection. If such discharge locations are inaccessible, you must inspect nearby downstream locations.
- 3.1.4** **Inspection Frequency.** The qualified personnel must conduct inspections at least quarterly (i.e., once each calendar quarter), or in some instances more frequently (e.g., monthly). Increased frequency may be appropriate for some types of equipment, processes and stormwater control measures, or areas of the facility with significant activities and materials exposed to stormwater. At least once each calendar year, the routine inspection must be conducted during a period when a stormwater discharge is occurring.
- 3.1.5** **Exceptions to Routine Facility Inspections for Inactive and Unstaffed Facilities.** The requirement to conduct facility inspections on a routine basis does not apply at a facility that is inactive and unstaffed, as long as there are no industrial materials or activities exposed to stormwater. Such a facility is only required to conduct an annual site inspection in accordance with Part 3.1. To invoke this exception, you must indicate that your facility is inactive and unstaffed on your NOI. If you are already covered under the permit and your facility has changed from active to inactive and unstaffed, you must modify and re-certify your NOI. You must also include a statement in your SWPPP per Part 6.2.5.2 indicating that the site is inactive and unstaffed, and that there are no industrial materials or activities exposed to stormwater, in accordance with the substantive requirements in 40 CFR 122.26(g)(4)(iii). The statement must be signed and certified in accordance with Appendix B, Subsection 11. If circumstances change and industrial materials or activities become exposed to stormwater or your facility becomes active and/or staffed, this exception no longer applies, and you must immediately resume routine facility inspections. If you are not qualified for this exception at the time you become authorized under this permit, but during the permit term you become qualified because your facility becomes inactive and unstaffed, and there are no industrial materials or activities exposed to stormwater, you must include the same signed and certified statement as above and retain it with your records pursuant to Part 6.5.
- Inactive and unstaffed facilities covered under Sectors G (Metal Mining), H (Coal Mines and Coal Mining-Related Facilities), and J (Non-Metallic Mineral Mining and Dressing) are not required to meet the “no industrial materials or activities exposed to stormwater” standard to be eligible for this exception from routine inspections, per Parts 8.G.8.4, 8.H.9.1, and 8.J.9.1.
- 3.1.6** **Routine Facility Inspection Documentation.** You must document the findings of your facility inspections and maintain this report with your SWPPP as required in Part 6.5. You must conduct any corrective action required as a result of a routine facility inspection consistent with Part 5. If you conducted a discharge visual assessment required in Part 3.2 during your facility inspection, you may include the results of the assessment with the report required in this Part, as long as you include all components of both types of inspections in the report.
- Do not submit your routine facility inspection report to EPA, unless specifically requested to do so. However, you must summarize your findings in the Annual Report per Part 7.4. Document all findings, including but not limited to, the following information.

- 3.1.6.1 The inspection date and time;
- 3.1.6.2 The name(s) and signature(s) of the inspector(s);
- 3.1.6.3 Weather information;
- 3.1.6.4 All observations relating to the implementation of stormwater control measures at the facility, including:
 - a. A description of any stormwater discharges occurring at the time of the inspection;
 - b. Any previously unidentified stormwater discharges from and/or pollutants at the facility;
 - c. Any evidence of, or the potential for, pollutants entering the stormwater drainage system;
 - d. Observations regarding the physical condition of and around all stormwater discharge points, including any flow dissipation devices, and evidence of pollutants in discharges and/or the receiving water;
 - e. Any stormwater control measures needing maintenance, repairs, or replacement;
- 3.1.6.5 Any additional stormwater control measures needed to comply with the permit requirements;
- 3.1.6.6 Any incidents of noncompliance; and
- 3.1.6.7 A statement, signed and certified in accordance with Appendix B, Subsection 11.

3.2 **Quarterly Visual Assessment of Stormwater Discharges**

- 3.2.1 **Visual Assessment Frequency.** Once each quarter for your entire permit coverage, you must collect a stormwater sample from each discharge point (except as noted in Part 3.2.4) and conduct a visual assessment of each of these samples. These samples are not required to be collected consistent with 40 CFR Part 136 procedures but must be collected in such a manner that the samples are representative of the stormwater discharge. Guidance on monitoring is available at https://www.epa.gov/sites/production/files/2015-11/documents/msgp_monitoring_guide.pdf.
- 3.2.2 **Visual Assessment Procedures.** You must do the following for the quarterly visual assessment:
 - 3.2.2.1 Make the assessment of a stormwater discharge sample in a clean, colorless glass or plastic container, and examined in a well-lit area;
 - 3.2.2.2 Make the assessment of the sample you collected within the first 30 minutes of an actual discharge from a storm event. If it is not possible to collect the sample within the first 30 minutes of discharge, the sample must be collected as soon as practicable after the first 30 minutes and you must document why it was not possible to take the sample within the first 30 minutes. In the case of snowmelt, samples must be taken during a period with a measurable discharge; and

- 3.2.2.3** For storm events, make the assessment on discharges that occur at least 72 hours (three days) from the previous discharge. The 72-hour (three-day) storm interval does not apply if you document that less than a 72-hour (three-day) interval is representative for local storm events during the sampling period.
- 3.2.2.4** Visually inspect or observe for the following water quality characteristics, which may be evidence of stormwater pollution:
- a. Color;
 - b. Odor;
 - c. Clarity (diminished);
 - d. Floating solids;
 - e. Settled solids;
 - f. Suspended solids;
 - g. Foam;
 - h. Oil sheen; and
 - i. Other obvious indicators of stormwater pollution.
- 3.2.2.5** Whenever the visual assessment shows evidence of stormwater pollution in the discharge, you must initiate the corrective action procedures in Part 5.1.1.
- 3.2.3** **Visual Assessment Documentation.** You must document the results of your visual assessments and maintain this documentation onsite with your SWPPP as required in Part 6.5. Any corrective action required as a result of a quarterly visual assessment must be conducted consistent with Part 5 of this permit. You are not required to submit your visual assessment findings to EPA, unless specifically requested to do so. However, you must summarize your findings in the annual report per Part 7.4. Your documentation of the visual assessment must include, but not be limited to:
- 3.2.3.1** Sample location(s);
 - 3.2.3.2** Sample collection date and time, and visual assessment date and time for each sample;
 - 3.2.3.3** Personnel collecting the sample and conducting visual assessment, and their signatures;
 - 3.2.3.4** Nature of the discharge (i.e., stormwater from rain or snow);
 - 3.2.3.5** Results of observations of the stormwater discharge;
 - 3.2.3.6** Probable sources of any observed stormwater contamination;
 - 3.2.3.7** If applicable, why it was not possible to take samples within the first 30 minutes; and
 - 3.2.3.8** A statement, signed and certified in accordance with Appendix B, Subsection 11.
- 3.2.4** **Exceptions to Quarterly Visual Assessments**
- 3.2.4.1** **Adverse Weather Conditions.** When adverse weather conditions prevent the collection of stormwater discharge sample(s) during the quarter, you must take a substitute

sample during the next qualifying storm event. Documentation of the rationale for no visual assessment for the quarter must be included with your SWPPP records as described in Part 6.5. Adverse conditions are those that are dangerous or create inaccessibility for personnel, such as local flooding, high winds, electrical storms, or situations that otherwise make sampling impractical, such as extended frozen conditions.

- 3.2.4.2 Climates with Irregular Stormwater Discharges.** If your facility is located in an area where limited rainfall occurs during many parts of the year (e.g., arid or semi-arid climate) or in an area where freezing conditions exist that prevent discharges from occurring for extended periods, then your samples for the quarterly visual assessments may be distributed during seasons when precipitation more regularly occurs.
- 3.2.4.3 Areas that Receive Snow.** If the facility is in an area that typically receives snow and the facility receives snow at least once over a period of four quarters, at least one quarterly visual assessment must capture snowmelt discharge, as described in Part 4.1.3, taking into account the exception described above for climates with irregular stormwater discharges.
- 3.2.4.4 Inactive and Unstaffed Facilities.** The requirement for a quarterly visual assessment does not apply at a facility that is inactive and unstaffed, as long as there are no industrial materials or activities exposed to stormwater. To invoke this exception, you must maintain a statement in your SWPPP per Part 6.2.5.2 indicating that the site is inactive and unstaffed, and that there are no industrial materials or activities exposed to precipitation, in accordance with the substantive requirements in 40 CFR 122.26(g)(4)(iii). The statement must be signed and certified in accordance with Appendix B, Subsection 11. If circumstances change and industrial materials or activities become exposed to stormwater or your facility becomes active and/or staffed, this exception no longer applies, and you must immediately resume quarterly visual assessments. If you are not qualified for this exception at the time you are authorized under this permit, but during the permit term you become qualified because your facility becomes inactive and unstaffed, and there are no industrial materials or activities that are exposed to stormwater, then you must include the same signed and certified statement as above and retain it with your records pursuant to Part 6.5. Inactive and unstaffed facilities covered under Sectors G (Metal Mining), H (Coal Mines and Coal Mining-Related Facilities), and J (Non-Metallic Mineral Mining and Dressing), are not required to meet the “no industrial materials or activities exposed to stormwater” standard to be eligible for this exception from quarterly visual assessments, consistent with the requirements established in Parts 8.G.8.4, 8.H.9.1, and 8.J.9.1.
- 3.2.4.5 Substantially Identical Discharge Points (SIDP).** If your facility has two or more discharge points that discharge substantially identical stormwater effluents, as documented in Part 6.2.5.3, you may conduct quarterly visual assessments of the discharge at just one of the discharge points and report that the results also apply to the SIDPs provided that you conduct visual assessments on a rotating basis of each SIDP throughout the period of your coverage under this permit. If stormwater contamination is identified through visual assessment conducted at a SIDP, you must assess and modify your stormwater control measures as appropriate for each discharge point represented by the monitored discharge point.

4. **Monitoring**

You must collect and analyze stormwater samples and document monitoring activities consistent with the procedures described in Part 4 and Appendix B, Subsections B.10 – 12, and any additional sector-specific or state/tribal-specific requirements in Parts 8 and 9, respectively. Refer to Part 7 for reporting and recordkeeping requirements.

4.1 **Monitoring Procedures**

4.1.1 Monitored Stormwater Discharge Points. Applicable monitoring requirements apply to each discharge point authorized by this permit, except as otherwise exempt from monitoring as a “substantially identical discharge point” (SIDP). If your facility has two or more discharge points that you believe discharge substantially identical stormwater effluents, based on the similarities of the general industrial activities and control measures, exposed materials that may significantly contribute pollutants to stormwater, and runoff coefficients of their drainage areas, you may monitor the effluent of just one of the discharge points and report that the results also apply to the SIDP(s). As required in Part 6.2.5.3, your SWPPP must identify each discharge point authorized by this permit and describe the rationale for any SIDP determinations. The allowance for monitoring only one of the SIDP is not applicable to any discharge points with numeric effluent limitations. You are required to monitor each discharge point covered by a numeric effluent limit as identified in Part 4.2.2.

4.1.2 Commingled Discharges. If any authorized stormwater discharges commingle with discharges not authorized under this permit, you must conduct any required sampling of the authorized discharges at a point before they mix with other waste streams, to the extent practicable.

4.1.3 Measurable Storm Events. You must conduct all required monitoring on a storm event that results in an actual discharge (“measurable storm event”) that follows the preceding measurable storm event by at least 72 hours (three days). The 72-hour (3-day) storm interval does not apply if you are able to document that less than a 72-hour (3-day) interval is representative for local storm events during the sampling period. In the case of snowmelt, you must conduct monitoring at a time when a measurable discharge occurs.

For each monitoring event, except snowmelt monitoring, you must identify the date and duration (in hours) of the rainfall event, rainfall total (in inches) for that rainfall event, and time (in days) since the previous measurable storm event. For snowmelt monitoring, you must identify the date of the sampling event.

4.1.4 Sample Type. You must take a minimum of one grab sample from a discharge resulting from a measurable storm event as described in Part 4.1.3. You must collect samples within the first 30 minutes of a discharge associated with a measurable storm event. If it is not possible to collect the sample within the first 30 minutes of a measurable storm event, you must collect the sample as soon as possible after the first 30 minutes and keep documentation with the SWPPP explaining why it was not possible to take samples within the first 30 minutes. In the case of snowmelt, you must take samples during a period with a measurable discharge.

For indicator monitoring and benchmark monitoring, you may choose to use a composite sampling method instead of taking grab samples. This composite method may be either flow-weighted or time-weighted and performed manually or with the use of automated sampling equipment. For the purposes of this permit, a flow-

weighted composite sample means a composite sample consisting of a mixture of aliquots collected at a constant or variable time interval, where the volume of each aliquot included in the composite sample is proportional to the estimated or measured incremental discharge volume at the time of the aliquot collection compared to the total discharge volume estimated or measured over the monitoring event. For the purposes of this permit, a time-weighted composite sample means a composite sample consisting of a mixture of equal volume aliquots collected at a regular defined time interval over a specific period of time. Composite sampling must be initiated during the first 30 minutes of the same storm event. If it is not possible to initiate composite sampling within the first 30 minutes of a measurable storm event, you must initiate composite sampling as soon as possible after the first 30 minutes and keep documentation with the SWPPP explaining why it was not possible to initiate composite sampling within the first 30 minutes. You must submit all monitoring results to EPA per Part 4.1.9. Composite sampling may not be used in situations where hold times for processing or sample preservation requirements cannot be satisfied. For parameters measured in-situ with a probe or meter such as dissolved oxygen, conductivity, pH, or temperature, the composite sampling method shall be modified by calculating an average all individual measurements, weighted by flow volume if applicable.

- 4.1.5 **Adverse Weather Conditions.** When adverse weather conditions as described in Part 3.2.4.1 prevent the collection of stormwater discharge samples according to the relevant monitoring schedule, you must take a substitute sample during the next qualifying storm event. Adverse weather does not exempt you from having to file a benchmark monitoring report in accordance with your sampling schedule. As specified in Part 7.4, you must indicate in Net-DMR any failure to monitor during the regular reporting period.
- 4.1.6 **Facilities in Climates with Irregular Stormwater Discharges.** If your facility is located in areas where limited rainfall occurs during parts of the year (e.g., arid or semi-arid climates) or in areas where freezing conditions exist that prevent discharges from occurring for extended periods, you may distribute your required monitoring events during seasons when precipitation occurs, or when snowmelt results in a measurable discharge from your facility. You must still collect the required number of samples. As specified in Part 7.4, you must also indicate in Net-DMR that there was no monitoring for the respective monitoring period.
- 4.1.7 **Monitoring Periods.** Your monitoring requirements in this permit begin in the first full quarter following either May 30, 2021 or your date of discharge authorization, whichever date comes later.

- January 1 – March 31
- April 1 – June 30
- July 1 – September 30
- October 1 – December 31

For example, if you obtain permit coverage on April 10, 2021, then your first monitoring quarter for benchmark monitoring is– July 1, 2021 – September 30, 2021 and your first monitoring year for discharges to impaired waters or discharges subject to an effluent limitation guideline is July 1, 2021 – June 30, 2022. This monitoring schedule may be modified in accordance with Part 4.1.6 if you document the revised schedule in your SWPPP. However, you must indicate in Net-DMR any 3-month interval that you did not take a sample.

4.1.8 Monitoring for Authorized Non-Stormwater Discharges. You are only required to monitor authorized non-stormwater discharges (as delineated in Part 1.2.2) when they are commingled with stormwater discharges associated with industrial activity.

4.1.9 Monitoring Reports. You must report monitoring data using Net-DMR, EPA's electronic DMR tool, as described in Part 7.3 (unless the applicable EPA Regional Office grants you a waiver from electronic reporting, in which case you may submit a paper DMR form).

4.2 Required Monitoring

This permit includes six types of required analytical monitoring, one or more of which may apply to your stormwater discharge:

- Indicator monitoring (Part 4.2.1);
- Benchmark monitoring (Part 4.2.2);
- Annual effluent limitations guidelines monitoring (Part 4.2.3);
- State- or tribal-specific monitoring (Part 4.2.4);
- Impaired waters monitoring (Part 4.2.5); and
- Other monitoring as required by EPA (Part 4.2.6).

Unless otherwise specified, samples must be analyzed consistent with 40 CFR Part 136 analytical methods that are sufficiently sensitive for the monitored parameter. When more than one type of monitoring for the same pollutant at the same discharge point applies (e.g., total suspended solids once per year for an effluent limitation and once per quarter for benchmark monitoring at a given discharge point), you may use a single sample to satisfy both monitoring requirements (i.e., one sample satisfying both the annual effluent limitation sample and one of the four quarterly benchmark monitoring samples). Similarly, when the same type of monitoring is required for the same pollutant but for different activities, you may use a single sample to satisfy both monitoring requirements (i.e., when you are required to monitor for PAHs in stormwater discharges from paved surfaces that will be sealed or re-sealed with coal-tar sealcoat where industrial activities are located during coverage under this permit and you are also required to monitor for PAHs in stormwater discharges since you manufacture, use, or store creosote or creosote-treated wood in areas that are exposed to precipitation).

When the effluent limitation is lower than the benchmark threshold for the same pollutant, your Additional Implementation Measure (AIM) trigger is based on an exceedance of the effluent limitation threshold, which would subject you to the AIM requirements of Part 5.2. Exceedance of an effluent limitation associated with the results of any analytical monitoring type required by this Part subjects you to the corrective action requirements of Part 5.1. You must conduct all required monitoring in accordance with the procedures described in Appendix B, Subsection B.10.

Per Part 1.3.7, in the event that the permit is administratively continued, monitoring requirements remain in force and effect at their original frequency during any continuance for operators that were covered prior to permit expiration. In the event that monitoring results are unable to be electronically reported in Net-DMR, operators must maintain monitoring results and records within their SWPPP.

Table 4-1. Summary of Each Type of Monitoring

Monitoring Type	Monitoring Type Applies To	Frequency	Duration	Follow-up Action	Permit Part Reference
Indicator – pH, TSS, COD	Subsectors B2, C5, D2, E3, F5, I1, J3, L2, N2, O1, P1, R1, T1, U3, V1, W1, X1, Y2, Z1, AB1, AC1, and AD1	Quarterly	Entirety of permit coverage	None	Part 4.2.1.1.a
Indicator – PAHs*	Operators with stormwater discharges from paved surfaces that will be sealed or re-sealed with coal-tar sealcoat where industrial activities are located during coverage under this permit; sectors; Sector A facilities that manufacture, use, or store creosote or creosote-treated wood in areas that are exposed to precipitation; and Sectors C (SIC 2911), D, F, H, I, M, O, P (SIC 4011, 4013, and 5171), Q (SIC 4491), R, and S	Bi-annually (2 times per year)	First year and fourth year	None	Part 4.2.1.1.b
Benchmark	Subsectors A1, A2, A3, A4, B1, C1, C2, C3, C4, D1, E1, E2, F1, F2, F3, F4, G1, G2, H1, J1, J2, K1, L1, M1, N1, Q1, S1, U1, U2, Y1, AA1, AA2	Quarterly	First year and fourth year	AIM. See Part 5.2.	Part 4.2.2
Effluent limitation guidelines (ELG)	See Part 4.2.3	Annually	Entirety of permit coverage	See Part 5.1	Part 4.2.3
State- or tribal-specific	Depends on the discharge location of your facility. See Part 9				
Impaired Waters	Depends on the receiving waterbody. See Part 4.2.5				
Other as required by EPA	See Part 4.2.6				

* Monitoring is required for the 16 individual PAHs identified at Appendix A to 40 CFR Part 423: naphthalene, acenaphthylene, acenaphthene, fluorene, phenanthrene, anthracene, fluoranthene, pyrene, benzo[a]anthracene, chrysene, benzo[b]fluoranthene, benzo[k]fluoranthene, benzo[a]pyrene, benzo[g,h,i]perylene, indeno[1,2,3-c,d]pyrene, and dibenz[a,h]anthracene.

4.2.1 Indicator Monitoring. This permit requires indicator monitoring of stormwater discharges for three parameters – pH, Total Suspended Solids (TSS), and Chemical Oxygen Demand (COD) – for certain sectors/subsectors (see Part 4.2.1.1.a below) and for polycyclic aromatic hydrocarbons (PAHs) for certain sectors/activities, with additional limitations (see Part 4.2.1.1.b below). Indicator monitoring data will provide you and EPA with a baseline and comparable understanding of industrial stormwater discharge quality and potential water quality problems. The indicator monitoring parameters are “report-only” and do not have thresholds or baseline values for comparison, therefore no follow-up action is triggered or required under this part. The requirement in Part 2.2.1

that your stormwater discharge be controlled as necessary such that the receiving water of the United States will meet applicable water quality standards still applies. You may find it useful to evaluate and compare your indicator monitoring data over time to identify any fluctuating values and why they may be occurring, and to further inform any revisions to your SWPPP/SCMs if necessary.¹¹ Indicator monitoring is report-only and is neither benchmark monitoring nor an effluent limitation. Instead, it is a permit condition. Thus, failure to conduct indicator monitoring is a permit violation.

4.2.1.1 Applicability and Schedule of Indicator Monitoring

a. pH, Total Suspended Solids (TSS), and Chemical Oxygen Demand (COD).

- i. **Applicability.** Operators in the following subsectors must monitor stormwater discharges for pH, TSS, and COD (also specified in the sector-specific requirements in Part 8): B2, C5, D2, E3, F5, I1, J3, L2, N2, O1, P1, R1, T1, U3, V1, W1, X1, Y2, Z1, AB1, AC1, and AD1). Samples must be analyzed consistent with 40 CFR Part 136 analytical methods.
- ii. **Schedule.** You must conduct indicator monitoring of stormwater discharges for pH, TSS, and COD each quarter, beginning in your first full quarter of permit coverage as identified in Part 4.1.7.

b. Polycyclic Aromatic Hydrocarbons (PAH).

- i. **Applicability.** The following operators must monitor stormwater discharges for the 16 individual priority pollutant PAHs (also specified in the sector-specific requirements in Part 8): operators in all sectors with stormwater discharges from paved surfaces that will be sealed or re-sealed with coal-tar sealcoat where industrial activities are located during coverage under this permit; operators in sectors A (facilities that manufacture, use, or store creosote or creosote-treated wood in areas that are exposed to precipitation), C (SIC Code 2911), D, F, H, I, M, O, P (SIC Codes 4011, 4013, and 5171), Q (SIC Code 4491), R, and S. Monitoring is required for the 16 individual PAHs identified at Appendix A to 40 CFR Part 423: naphthalene, acenaphthylene, acenaphthene, fluorene, phenanthrene, anthracene, fluoranthene, pyrene, benzo[a]anthracene, chrysene, benzo[b]fluoranthene, benzo[k]fluoranthene, benzo[a]pyrene, benzo[g,h,i]perylene, indeno[1,2,3-c,d]pyrene, and dibenz[a,h]anthracene. Samples must be analyzed using EPA Method 625.1, or EPA Method 610/Standard Method 6440B if preferred by the operator, consistent with 40 CFR Part 136 analytical methods.
- ii. **Schedule.** You must conduct indicator monitoring of stormwater discharges for PAHs bi-annually (i.e., sample twice per year) in the first and fourth years of permit coverage. Your first year of permit coverage begins in your first full quarter of permit coverage, identified in Part 4.1.7, commencing no earlier than May 30, 2021, followed by two years of no monitoring. Bi-annual monitoring resumes in your fourth year of permit coverage for another year,

¹¹ Examples of possible reviews and revisions to the SWPPP/SCMs that could be informed by indicator monitoring values include: reviewing sources of pollution or any changes to performed industrial activities and processes; reviewing spill and leak procedures, and/or non-stormwater discharges; conducting a single comprehensive clean-up, implementing a new control measure, and/or increasing inspections. EPA notes, however, that these actions are not required under the 2021 MSGP in response to indicator monitoring.

after which you may discontinue bi-annual PAH monitoring for the remainder of your permit coverage.

4.2.1.2 Exception for Facilities in Climates with Irregular Stormwater Discharges. As described in Part 4.1.6, facilities in climates with irregular stormwater discharges may modify this schedule provided you report this revised schedule directly to EPA by the due date of the first indicator monitoring sample (see EPA Regional contacts in Part 7.8), and you keep this revised schedule with the facility's SWPPP as specified in Part 6.5. As noted in Part 4.1.7, you must indicate in Net-DMR any 3-month interval that you did not take a sample.

4.2.1.3 Exception for Inactive and Unstaffed Facilities. The requirement for indicator monitoring does not apply at a facility that is inactive and unstaffed, provided that there are no industrial materials or activities exposed to stormwater. To invoke this exception, you must do the following:

- a. Maintain a statement with your SWPPP stating that the site is inactive and unstaffed, and that there are no industrial materials or activities exposed to stormwater in accordance with the substantive requirements in 40 CFR 122.26(g) and sign and certify the statement in accordance with Appendix B, Subsection 11.
- b. If circumstances change and industrial materials or activities become exposed to stormwater or your facility becomes active and/or staffed, this exception no longer applies and you must immediately begin complying with the applicable indicator monitoring requirements under Part 4.2.1 as if you were in your first year of permit coverage. You must indicate in your NOI that your facility has materials or activities exposed to stormwater or has become active and/or staffed.
- c. If you are not qualified for this exception at the time you are authorized under this permit, but during the permit term you become qualified because your facility is inactive and unstaffed, and there are no industrial materials or activities that are exposed to stormwater, then you must notify EPA of this change on your NOI form. You may discontinue indicator monitoring once you have notified EPA, and prepared and signed the certification statement described above concerning your facility's qualification for this special exception.

Note: This exception has different requirements for Sectors G, H, and J (see Part 8).

4.2.2 Benchmark Monitoring. This permit requires benchmark monitoring parameters of stormwater discharges for certain sectors/subsectors. Benchmark monitoring data are primarily for your use to determine the overall effectiveness of your stormwater control measures and to assist you in determining when additional action(s) may be necessary to comply with the effluent limitations in Part 2.

The benchmark thresholds are not effluent limitations; a benchmark exceedance, therefore, is not a permit violation. However, if a benchmark exceedance triggers Additional Implementation Measures (AIM) in Part 5.2, failure to conduct any required measures is a permit violation. At your discretion, you may take more than four samples during separate stormwater discharge events to determine the average benchmark parameter value for facility discharges.

4.2.2.1 Applicability of Benchmark Monitoring.

You must monitor stormwater discharges for any benchmark parameters specified for the industrial sector(s), both primary industrial activity and any co-located industrial activities, applicable to your discharge listed in Part 8. If your facility is in one of the industrial sectors subject to benchmark thresholds that are hardness-dependent, you must include in your NOI a hardness value, established consistent with the procedures in Appendix J, that is representative of your receiving water. Hardness is not a specific benchmark and therefore the permit does not include a benchmark threshold with which to compare.

Samples must be analyzed consistent with 40 CFR Part 136 analytical methods and using test procedures with quantitation limits at or below benchmark thresholds for all benchmark parameters for which you are required to sample, i.e. sufficiently sensitive methods. For averaging purposes, you may use a value of zero for any individual sample parameter which is determined to be less than the method detection limit. For sample values that fall between the method detection limit and the quantitation limit (i.e., a confirmed detection but below the level that can be reliably quantified), use a value halfway between zero and the quantitation limit.

4.2.2.2 Summary of the 2021 MSGP Benchmark Thresholds

The Table 4-2 presents the 2021 MSGP's freshwater and saltwater benchmark thresholds. Sector-specific benchmark requirements are detailed in [Part 8](#). Values match the original units found in the source documents, detailed in the corresponding section of the fact sheet.

Table 4-2 2021 MSGP Benchmark Thresholds

Pollutant		2021 MSGP Benchmark Threshold
Total Recoverable Aluminum (T)		1,100 µg/L
Total Recoverable Beryllium		130 µg/L
Biochemical Oxygen Demand (5-day)		30 mg/L
pH		6.0 – 9.0 s.u.
Chemical Oxygen Demand		120 mg/L
Total Phosphorus		2.0 mg/L
Total Suspended Solids (TSS)		100 mg/L
Nitrate and Nitrite Nitrogen		0.68 mg/L
Turbidity		50 NTU
Total Recoverable Antimony		640 µg/L
Ammonia		2.14 mg/L
Total Recoverable Cadmium	Freshwater ^a	1.8 µg/L
	Saltwater	33 µg/L
Total Recoverable Copper	Freshwater	5.19 µg/L
	Saltwater	4.8 µg/L

Pollutant		2021 MSGP Benchmark Threshold
Total Recoverable Cyanide	Freshwater	22 µg/L
	Saltwater	1 µg/L
Total Recoverable Mercury	Freshwater	1.4 µg/L
	Saltwater	1.8 µg/L
Total Recoverable Nickel	Freshwater ^a	470 µg/L
	Saltwater	74 µg/L
Total Recoverable Selenium	Freshwater	1.5 µg/L for still/standing (lentic) waters 3.1 µg/L for flowing (lotic) waters
	Saltwater	290 µg/L
Total Recoverable Silver	Freshwater ^a	3.2 µg/L
	Saltwater	1.9 µg/L
Total Recoverable Zinc	Freshwater ^a	120 µg/L
	Saltwater	90 µg/L
Total Recoverable Arsenic	Freshwater ^a	150 µg/L
	Saltwater	69 µg/L
Total Recoverable Lead	Freshwater ^a	82 µg/L
	Saltwater	210 µg/L

^a These pollutants are dependent on water hardness where discharged into freshwaters. The freshwater benchmark value listed is based on a hardness of 100 mg/L. When a facility analyzes receiving water samples for hardness, the operator must use the hardness ranges provided in Table 1 in Appendix J of the 2021 MSGP and in the appropriate tables in Part 8 of the 2021 MSGP to determine applicable benchmark values for that facility. Benchmark thresholds for discharges of these pollutants into saline waters are not dependent on receiving water hardness and do not need to be adjusted.

4.2.2.3 Benchmark Monitoring Schedule. Benchmark monitoring of stormwater discharges is required quarterly, as identified in Part 4.1.7, in the first and fourth year of permit coverage, as follows:

- a. **Year one of permit coverage:** You must conduct benchmark monitoring for all parameters applicable to your subsector(s) for four quarters in your first year of permit coverage, beginning in your first *full* quarter of permit coverage, no earlier than May 30, 2021.
 - i. If the annual average¹² for a parameter does not exceed the benchmark threshold, you can discontinue benchmark monitoring for that parameter for the next two years (i.e., eight quarters).

¹² For this permit, an annual average exceedance for a parameter can occur if: (a) The four-quarter annual average for a parameter exceeds the benchmark threshold; or (b) Fewer than four quarterly samples are collected, but a single sample or the sum of any sample results within the sampling year exceeds the benchmark threshold by more than four times for a parameter. The result in (b) indicates an exceedance is mathematically certain (i.e., the sum of quarterly sample results to date is already more than four times the benchmark threshold). For pH, an annual average exceedance can only occur if the four-quarter annual average exceeds the benchmark threshold.

- ii. If the annual average for a parameter exceeds the benchmark threshold, you must comply with Part 5.2 (Additional Implementation Measures responses and deadlines) and continue quarterly benchmark monitoring for that parameter until results indicate that the annual average is no longer exceeded, after which you can discontinue benchmark monitoring for that parameter until monitoring resumes in year four of permit coverage, per Part 4.2.2.3.b below.
 - b. **Year four of permit coverage:** You must conduct benchmark monitoring for all parameters applicable to your subsector(s) for four quarters in your fourth year of permit coverage (i.e., your thirteenth through sixteenth quarters), unless the first quarter of your fourth year of permit coverage occurs on or after the date this permit expires.
 - i. If the annual average¹³ for a parameter does not exceed the benchmark threshold, you can discontinue benchmark monitoring for that parameter for the remainder of your permit coverage.
 - ii. If the annual average for a parameter exceeds the benchmark threshold, you must comply with Part 5.2 (Additional Implementation Measures responses and deadlines) and continue quarterly benchmark monitoring for that parameter until results indicate that the annual average is no longer exceeded, after which you can discontinue benchmark monitoring for that parameter for the remainder of permit coverage.
- 4.2.2.4 **Exception for Facilities in Climates with Irregular Stormwater Discharges.** As described in Part 4.1.6, facilities in climates with irregular stormwater discharges may modify this quarterly schedule provided you report this revised schedule directly to EPA by the due date of the first benchmark sample (see EPA Regional contacts in Part 7.8), and you keep this revised schedule with the facility's SWPPP as specified in Part 6.5. When conditions prevent you from obtaining four samples in four consecutive quarters, you must continue monitoring until you have the four samples required for calculating your benchmark monitoring average. As noted in Part 4.1.7, you must indicate in Net-DMR any 3-month interval that you did not take a sample.
- 4.2.2.5 **Exception for Inactive and Unstaffed Facilities.** The requirement for benchmark monitoring does not apply at a facility that is inactive and unstaffed, provided that there are no industrial materials or activities exposed to stormwater. To invoke this exception, you must do the following:
- a. Maintain a statement with your SWPPP stating that the site is inactive and unstaffed, and that there are no industrial materials or activities exposed to stormwater in accordance with the substantive requirements in 40 CFR 122.26(g) and sign and certify the statement in accordance with Appendix B, Subsection 11.
 - b. If circumstances change and industrial materials or activities become exposed to stormwater or your facility becomes active and/or staffed, this exception no longer applies and you must immediately begin complying with the applicable benchmark monitoring requirements under Part 4.2.2 as if you were in your first year of permit coverage. You must indicate in your NOI that your facility has

¹³ *Ibid.*

materials or activities exposed to stormwater or has become active and/or staffed.

- c. If you are not qualified for this exception at the time you are authorized under this permit, but during the permit term you become qualified because your facility is inactive and unstaffed, and there are no industrial materials or activities that are exposed to stormwater, then you must notify EPA of this change on your NOI form. You may discontinue benchmark monitoring once you have notified EPA, and prepared and signed the certification statement described above concerning your facility's qualification for this special exception.

Note: This exception has different requirements for Sectors G, H, and J (see Part 8).

4.2.3 **Effluent Limitations Monitoring**

- 4.2.3.1 **Monitoring Based on Effluent Limitations Guidelines.** Table 4-3 identifies the stormwater discharges subject to effluent limitation guidelines that are authorized for coverage under this permit. An exceedance of the effluent limitation is a permit violation. Beginning in the first full quarter following May 30, 2021 or your date of discharge authorization, whichever date comes later, you must monitor once per year at each stormwater discharge point containing the discharges identified in Table 4-3 for the parameters specified in the sector-specific section of Part 8.

Table 4-3. Required Monitoring for Effluent Limits Based on Effluent Limitations Guidelines

Regulated Activity	Effluent Limit	Monitoring Frequency	Sample Type
Discharges resulting from spray down or intentional wetting of logs at wet deck storage areas	See Part 8.A.8	1/year	Grab
Runoff from phosphate fertilizer manufacturing facilities that comes into contact with any raw materials, finished product, by-products or waste products (SIC 2874)	See Part 8.C.5	1/year	Grab
Runoff from asphalt emulsion facilities	See Part 8.D.5	1/year	Grab
Runoff from material storage piles at cement manufacturing facilities	See Part 8.E.6	1/year	Grab
Mine dewatering discharges at crushed stone, construction sand and gravel, or industrial sand mining facilities	See Part 8.J.10	1/year	Grab
Runoff from hazardous waste landfills	See Part 8.K.7	1/year	Grab
Runoff from non-hazardous waste landfills	See Part 8.L.11	1/year	Grab
Runoff from coal storage piles at steam electric generating facilities	See Part 8.O.8	1/year	Grab
Runoff containing urea from airfield pavement deicing at existing and new primary airports with 1,000 or more annual non- propeller aircraft departures.	See Part 8.S.9	1/year	Grab

- 4.2.3.2 **Substantially Identical Discharge Points Not Applicable.** You must monitor each discharge point discharging stormwater from any regulated activity identified in Table

4-3. The substantially identical discharge points (SIDP) monitoring provisions are not available for numeric effluent limit monitoring.

4.2.3.3 Follow-up Actions if Discharge Exceeds Numeric Effluent Limitation. If any monitoring value exceeds a numeric effluent limitation contained in this permit, you must indicate the exceedance on a "Change NOI" form in the NPDES eReporting Tool (NeT), and you must conduct follow-up monitoring within 30 calendar days (or during the next measurable storm event, should none occur within 30 days) of implementing corrective action(s) taken per Part 5.1. If your follow-up monitoring exceeds the applicable effluent limitation, you must:

- a. **Submit an Exceedance Report:** You must submit an Exceedance Report no later than 30 days after you have received your laboratory result consistent with Part 7.5; and
- b. **Continue to Monitor:** You must monitor, at least quarterly, until your stormwater discharge is in compliance with the effluent limit or until EPA waives the requirement for additional monitoring. Once your discharge is back in compliance with the effluent limitation you must indicate this on a "Change NOI" form per Part 7.3.

4.2.4 State or Tribal Required Monitoring

4.2.4.1 Sectors Required to Conduct State or Tribal Monitoring. You must comply with any state or tribal monitoring requirements in Part 9 of the permit applicable to your facility's discharge location.

4.2.4.2 State or Tribal Monitoring Schedule. If a monitoring frequency is not specified for an applicable requirement in Part 9, you must monitor once per year for the duration of your permit coverage.

4.2.5 Impaired Waters Monitoring. For the purposes of this permit, your facility is considered to discharge to an impaired water if the first water of the United States to which you discharge is identified by a state, tribe, or EPA pursuant to section 303(d) of the CWA as not meeting an applicable water quality standard (i.e., without an EPA-approved or -established TMDL, see Part 4.2.5.1.a below), or has been removed from the 303(d) list either because the impairments are addressed by an EPA-approved or established TMDL or is covered by pollution control requirements that meet the requirements of 40 CFR 130.7(b)(1) (see Part 4.2.5.1.b below). For discharges that enter a separate storm sewer system¹⁴ prior to discharge, the first water of the United States to which you discharge is the waterbody that receives the stormwater discharge from the separate storm sewer system.

4.2.5.1 Facilities Required to Monitor Stormwater Discharges to Impaired Waters.

- a. **Discharges to impaired waters without an EPA-approved or established TMDL:**

Monitoring is required annually in the first year of permit coverage and again in the fourth year of permit coverage as follows, unless you detect a pollutant causing an impairment, in which case annual monitoring must continue.

¹⁴ Separate storm sewer systems do not include combined sewer systems or sanitary sewer systems. Separate storm sewer systems include both municipal storm sewer systems (MS4s) and non-municipal separate storm sewers.

- i. **Year one of permit coverage:** You must take your first annual sample in your first year of permit coverage, which begins in the first full quarter following May 30, 2021 or your date of discharge authorization, whichever date comes later. You must monitor for all pollutants causing impairments using a standard analytical method, provided one exists (see 40 CFR Part 136), once at each discharge point (except substantially identical discharge points) discharging stormwater to impaired waters without an EPA-approved or established TMDL. *Note:* Except where otherwise directed by EPA, if the pollutant of concern for the impaired waterbody is suspended solids, turbidity, or sediment/sedimentation, you must monitor for Total Suspended Solids (TSS). If a pollutant of concern is expressed in the form of an indicator or surrogate pollutant, you must monitor for that indicator or surrogate pollutant. No monitoring is required when a waterbody's biological communities are impaired but no pollutant, including indicator or surrogate pollutants, is specified as causing the impairment, or when a waterbody's impairment is related to hydrologic modifications, impaired hydrology, or other non-pollutant. Operators must consult the applicable EPA Regional Office for any available guidance regarding required monitoring parameters under this part.
- 1) If monitoring results indicate the monitored pollutant is not detected in your discharge, or is within the acceptable range for a given parameter for the waterbody to meet its designated use (e.g., pH or temperature),¹⁵ you may discontinue monitoring for that pollutant for the next two years. You must resume monitoring for that pollutant in year four of permit coverage, if applicable, per Part 4.2.5.1.a.ii.
 - 2) If monitoring results indicate that the monitored pollutant is detected in your stormwater discharge, or is outside the acceptable range for a given parameter (e.g., pH or temperature) for the waterbody to meet its designated use,¹⁶ you must continue to monitor for the pollutant(s) annually until no longer detected, after which you may discontinue monitoring for that pollutant until monitoring resumes in year four of permit coverage, if applicable, per Part 4.2.5.1.a.ii.
- ii. **Year four of permit coverage.** Annual monitoring resumes in your fourth year of permit coverage for another year for a sub-set of parameters monitored for in the first monitoring year. In the fourth year of permit coverage, you must monitor for all pollutants causing impairment(s) that are associated with your industrial activity and/or are listed as a benchmark parameter for your subsector(s) (regardless of whether you have satisfied benchmark monitoring for the parameter per Part 4.2.2). To determine these pollutants, start with the list of pollutants for which the receiving waterbody is impaired and for which a standard analytical method exists (see 40 CFR Part 136), then compare that list to the industrial pollutants you identified in Part 6.2.3.2 and any sector-specific benchmark monitoring pollutants in Part 8 and, if applicable, Part 9. You must monitor for pollutants that appear on both the impairments list and either your industrial pollutants and/or your benchmark parameter list, including "indicator" or "surrogate" pollutants (as described in the "note" in 1 above). You must monitor once at each discharge point (except

¹⁵ Refer to your state's Water Quality Standards or contact the EPA Regional Office for assistance.

¹⁶ *Ibid.*

substantially identical discharge points (SIDPs)) for these pollutants. Consistent with Part 4.2, annual samples may be used to also satisfy any single remaining quarterly benchmark monitoring requirement applicable to your discharge.

- 1) If monitoring results indicate the monitored pollutant is not detected in your discharge, or is within the acceptable range for a given parameter for the waterbody to meet its designated use (e.g., pH or temperature),¹⁷ you may discontinue monitoring for that pollutant for the remainder of your permit coverage.
- 2) If the monitoring results indicate that the monitored pollutant is detected in your discharge, or is outside the acceptable range for a given parameter (e.g., pH or temperature) for the waterbody to meet its designated use, you must continue to monitor for the pollutant(s) annually until no longer detected, after which you may discontinue monitoring for that pollutant for the remainder of your permit coverage.

- iii. **Exception:** If sampling results in either Part 4.2.5.1.a.i or Part 4.2.5.1.a.ii above indicate the monitored pollutant is detected in your discharge, but you have determined that its presence is caused solely by natural background sources, you may discontinue monitoring for that pollutant for the duration of your permit coverage.

To support a determination that the pollutant's presence is caused solely by natural background sources, you must document and maintain with your SWPPP, as required by Part 6.5:

- 1) An explanation of why you believe that the presence of the pollutant of concern in your discharge is not related to the activities or materials at your facility; and
- 2) Data and/or studies that tie the presence of the pollutant of concern in your discharge to natural background sources in the watershed.

Natural background pollutants include those that occur naturally as a result of native soils, and vegetation, wildlife, or ground water. Natural background pollutants do not include legacy pollutants from earlier activity on your site, or pollutants in run-on from neighboring sources that are not naturally occurring. However, you may be eligible to discontinue annual monitoring for pollutants that occur solely from these sources and should consult the applicable EPA Regional Office for related guidance.

- b. **Discharges to impaired waters with an EPA-approved or established TMDL:** For stormwater discharges to waters for which there is an EPA-approved or established TMDL, you are not required to monitor for the pollutant(s) for which the TMDL was written unless EPA informs you, upon examination of the applicable TMDL and its wasteload allocation, that you are subject to such a requirement consistent with the assumptions and findings of the applicable TMDL and its wasteload allocation. EPA's notice will include specifications on stormwater discharge monitoring parameters and frequency. If there are questions, you may consult the applicable EPA Regional Office for guidance regarding required monitoring under this Part.

¹⁷ *Ibid.*

4.2.5.2 Exception for Inactive and Unstaffed Facilities. The requirement for impaired waters monitoring does not apply at a facility that is inactive and unstaffed, as long as there are no industrial materials or activities exposed to stormwater. To invoke this exception, you must do the following:

- a. Maintain a statement with your SWPPP stating that the site is inactive and unstaffed, and that there are no industrial materials or activities exposed to stormwater in accordance with the substantive requirements in 40 CFR 122.26(g) and sign and certify the statement in accordance with Appendix B, Subsection 11.
- b. If circumstances change and industrial materials or activities become exposed to stormwater or your facility becomes active and/or staffed, this exception no longer applies and you must immediately begin complying with the applicable impaired waters monitoring requirements under Part 4.2.5 as if you were in your first year of permit coverage. You must indicate in a "Change NOI" form per Part 7.2 that your facility has materials or activities exposed to stormwater or has become active and/or staffed.
- c. If you are not qualified for this exception at the time you are authorized under this permit, but during the permit term you become qualified because your facility is inactive and unstaffed, and there are no industrial materials or activities that are exposed to stormwater, then you must notify EPA of this change on your NOI form. You may discontinue impaired waters monitoring once you have notified EPA, and prepared and signed the certification statement described above concerning your facility's qualification for this special exception.

Note: This exception has different requirements for Sectors G, H, and J (see Part 8).

4.2.6 Additional Monitoring Required by EPA. EPA may notify you of additional stormwater discharge monitoring requirements that EPA determines are necessary to meet the permit's effluent limitations. Any such notice will briefly state the reasons for the monitoring, locations, and parameters to be monitored, frequency and period of monitoring, sample types, and reporting requirements.

5. Corrective Actions and Additional Implementation Measures (AIM)

5.1 Corrective Action

5.1.1 Conditions Requiring SWPPP Review and Revision to Ensure Effluent Limits are Met. When any of the following conditions occur or are detected during an inspection, monitoring or other means, or EPA or the operator of the MS4 through which you discharge informs you that any of the following conditions have occurred, you must review and revise, as appropriate, your SWPPP (e.g., sources of pollution; spill and leak procedures; non-stormwater discharges; the selection, design, installation and implementation of your stormwater control measures) so that this permit's effluent limits are met and pollutant discharges are minimized:

5.1.1.1 An unauthorized release or discharge (e.g., spill, leak, or discharge of non-stormwater not authorized by this or another NPDES permit to a water of the United States) occurs at your facility.

5.1.1.2 A discharge violates a numeric effluent limit listed in Table 2-1 and/or in your Part 8 sector-specific requirements.

- 5.1.1.3 Your stormwater control measures are not stringent enough for your stormwater discharge to be controlled as necessary such that the receiving water of the United States will meet applicable water quality standards or to meet the non-numeric effluent limits in this permit.
- 5.1.1.4 A required control measure was never installed, was installed incorrectly, or not in accordance with Parts 2 and/or 8, or is not being properly operated or maintained.
- 5.1.1.5 Whenever a visual assessment shows evidence of stormwater pollution (e.g., color, odor, floating solids, settled solids, suspended solids, foam).
- 5.1.2 **Conditions Requiring SWPPP Review to Determine if Modifications Are Necessary.** If construction or a change in design, operation, or maintenance at your facility occurs that significantly changes the nature of pollutants discharged via stormwater from your facility, or significantly increases the quantity of pollutants discharged, you must review your SWPPP (e.g., sources of pollution, spill and leak procedures, non-stormwater discharges, selection, design, installation and implementation of your stormwater control measures) to determine if modifications are necessary to meet the effluent limits in this permit.
- 5.1.3 **Deadlines for Corrective Actions**
- 5.1.3.1 **Immediate Actions.** You must immediately take all reasonable steps to minimize or prevent the discharge of pollutants until you can implement a permanent solution, including cleaning up any contaminated surfaces so that the material will not discharge in subsequent storm events. In Part 5, the term “immediately” means that the day you find a condition requiring corrective action, you must take all reasonable steps to minimize or prevent the discharge of pollutants until you can implement a permanent solution. However, if you identify a problem too late in the work day to initiate corrective action, you must perform the corrective action the following work day morning. The term “all reasonable steps” means you must respond to the conditions triggering the corrective action, such as cleaning up any exposed materials that may be discharged in a storm event (e.g., through sweeping, vacuuming) or making arrangements (i.e., scheduling) for a new SCM to be installed.
- 5.1.3.2 **Subsequent Actions.** If additional actions are necessary beyond those implemented pursuant to Part 5.1.3.1, you must complete the corrective actions (e.g., install a new or modified control and make it operational, complete the repair) before the next storm event if possible, and within 14 calendar days from the time of discovery that the condition in Part 5.1.1 is not met. If it is infeasible to complete the corrective action within 14 calendar days, you must document why it is infeasible to complete the corrective action within the 14-day timeframe. You must also identify your schedule for completing the work, which must be done as soon as practicable after the 14-day timeframe but no longer than 45 days after discovery. If the completion of corrective action will exceed the 45-day timeframe, you may take the minimum additional time necessary to complete the corrective action, provided that you notify the appropriate EPA Regional Office of your intention to exceed 45 days, your rationale for an extension, and a completion date, which you must also include in your corrective action documentation (see Part 5.3). Where your corrective actions result in changes to any of the controls or procedures documented in your SWPPP, you must modify your SWPPP accordingly within 14 calendar days of completing corrective action work.

These time intervals are not grace periods, but are schedules considered reasonable for documenting your findings and for making repairs and improvements. They are

included in this permit to ensure that the conditions prompting the need for these repairs and improvements do not persist indefinitely.

5.1.4 Effect of Corrective Action. If the event triggering the review is a permit violation (e.g., non-compliance with an effluent limit), correcting it does not remove the original violation. Additionally, failing to take corrective action in accordance with this section is an additional permit violation. EPA may consider the appropriateness and promptness of corrective action in determining enforcement responses to permit violations.

5.1.5 Substantially Identical Discharge Points. If the event triggering corrective action is associated with a discharge point that had been identified as a “substantially identical discharge point” (SIDP) (see Parts 3.2.4.5 and 4.1.1), your review must assess the need for corrective action for all related SIDPs. Any necessary changes to control measures that affect these other discharge points must also be made before the next storm event if possible, or as soon as practicable following that storm event. Any corrective actions must be conducted within the timeframes set forth in Part 5.1.3.

5.2 Additional Implementation Measures (AIM)

If any of the following AIM triggering events in Parts 5.2.3, 5.2.4, or 5.2.5 occur, you must follow the response procedures described in those parts, called “additional implementation measures” or “AIM.” There are three AIM levels: AIM Level 1, Level 2, and Level 3. You must respond as required to different AIM levels which prescribe sequential and increasingly robust responses when a benchmark exceedance occurs. You must follow the corresponding AIM level responses and deadlines described in Parts 5.2.1, 5.2.2, and 5.2.3 unless you qualify for an exception under Part 5.2.6.

5.2.1 Baseline Status

Once you receive discharge authorization under this permit per Part 1.3, you are in a baseline status for all applicable benchmark parameters. If an AIM triggering event occurs and you have proceeded sequentially to AIM Level 1, 2 or 3, you may return directly to baseline status once the corresponding AIM-level response and conditions are met.

5.2.2 AIM Triggering Events. If an annual average exceeds an applicable benchmark threshold based on the following events, the AIM requirements have been triggered for that benchmark parameter. You must follow the corresponding AIM-level responses and deadlines described in Parts 5.2.3, 5.2.4, and 5.2.5 unless you qualify for an exception under Part 5.2.6. An annual average exceedance for a parameter can occur if:

5.2.2.1 The four-quarterly annual average for a parameter exceeds the benchmark threshold, or

5.2.2.2 Fewer than four quarterly samples are collected, but a single sample or the sum of any sample results within the sampling year exceeds the benchmark threshold by more than four times for a parameter. This result indicates an exceedance is mathematically

certain (i.e., the sum of quarterly sample results to date is already more than four times the benchmark threshold).¹⁸

5.2.3 **AIM Level 1**

Your status changes from baseline to AIM Level 1 if quarterly benchmark monitoring results indicate that an AIM triggering event per Part 5.2.2 has occurred, unless you qualify for an exception under Part 5.2.6.

5.2.3.1 **AIM Level 1 Responses.** If any of the triggering events in Part 5.2.2 occur, you must:

- a. **Review SWPPP/Stormwater Control Measures.** Immediately review your SWPPP and the selection, design, installation, and implementation of your stormwater control measures to ensure the effectiveness of your existing measures and determine if modifications are necessary to meet the benchmark threshold for the applicable parameter,¹⁹ and
- b. **Implement Additional Measures.** After reviewing your SWPPP/stormwater control measures, you must implement additional measures, considering good engineering practices, that would reasonably be expected to bring your exceedances below the parameter's benchmark threshold; or if you determine nothing further needs to be done with your stormwater control measures, you must document per Part 5.3 and include in your annual report why you expect your existing control measures to bring your exceedances below the parameter's benchmark threshold for the next 12-month period.

5.2.3.2 **AIM Level 1 Deadlines.** If any modifications to or additional control measures are necessary in response to AIM Level 1, you must implement those modifications or control measures within 14 days of receipt of laboratory results, unless doing so within 14 days is infeasible. If doing so within 14 days is infeasible, you must document per Part 5.3 why it is infeasible and implement such modifications within 45 days.

5.2.3.3 **Continue Quarterly Benchmark Monitoring.** After compliance with AIM Level 1 responses and deadlines, you must continue quarterly benchmark monitoring for the next four quarters for the parameter(s) that caused the AIM triggering event at all affected stormwater discharge points, beginning no later than the next full quarter after compliance.

5.2.3.4 **AIM Level 1 Status Update.** While in AIM Level 1 status, you may either:

- a. **Return to Baseline Status.** Your AIM Level 1 status will return to baseline status if the AIM Level 1 responses have been met and continued quarterly benchmark monitoring results indicate that an AIM triggering event per Part 5.2.2 has not occurred after four quarters of monitoring (i.e., the benchmark threshold is no longer exceeded for the parameter(s)). You may discontinue benchmark monitoring for that parameter until monitoring resumes in year 4 of permit coverage per Part 4.2.2.3 or if you have fulfilled all benchmark monitoring

¹⁸ For pH, an annual average exceedance can only occur if the four-quarter annual average exceeds the benchmark threshold.

¹⁹ Examples may include: review sources of pollution, spill and leak procedures, and/or non-stormwater discharges; conducting a single comprehensive clean-up, making a change in subcontractor, implementing a new control measure, and/or increasing inspections.

requirements per Part 4.2.2.3, then you may discontinue monitoring for that parameter for the remainder of the permit.

- b. **Advance to AIM Level 2.** Your AIM Level 1 status advances to AIM Level 2 status if you have completed AIM Level 1 responses and the continued quarterly benchmark monitoring results indicate that an AIM triggering event per Part 5.2.2 has occurred (i.e., the benchmark threshold continues to be exceeded for the same parameter(s)).

5.2.4 **AIM Level 2**

Your status changes from AIM Level 1 to AIM Level 2 if your continued quarterly benchmark monitoring results indicate that an AIM triggering event per Part 5.2.2 has occurred (i.e., the benchmark threshold continues to be exceeded for the parameter(s)), unless you qualify for an exception under Part 5.2.6.

- 5.2.4.1 **AIM Level 2 Responses.** If any of the events in Part 5.2.2 occur, you must review your SWPPP and implement additional pollution prevention/good housekeeping SCMs, considering good engineering practices, beyond what you did in your AIM Level 1 responses that would reasonably be expected to bring your exceedances below the parameter's benchmark threshold. Refer to the MSGP sector-specific fact sheets for recommended controls found at [<https://www.epa.gov/npdes/stormwater-discharges-industrial-activities-fact-sheets-and-guidance>].

- 5.2.4.2 **AIM Level 2 Deadlines.** You must implement additional pollution prevention/good housekeeping SCMs within 14 days of receipt of laboratory results that indicate an AIM triggering event has occurred and document per Part 5.3 how the measures will achieve benchmark thresholds. If it is feasible for you to implement a measure, but not within 14 days, you may take up to 45 days to implement such measure. You must document per Part 5.3 why it was infeasible to implement such measure in 14 days. EPA may also grant you an extension beyond 45 days, based on an appropriate demonstration by you, the operator.

- 5.2.4.3 **Continue Quarterly Benchmark Monitoring.** After compliance with AIM Level 2 responses and deadlines, you must continue quarterly benchmark monitoring for the next four quarters for the parameter(s) that caused the AIM triggering event at all affected discharge points, beginning no later than the next full quarter after compliance.

- 5.2.4.4 **AIM Level 2 Status Update.** While in AIM Level 2 status, you may either:

- a. **Return to Baseline Status.** Your AIM Level 2 status will return to baseline status if the AIM Level 2 responses have been met and the continued quarterly benchmark monitoring results indicate that an AIM triggering event per Part 5.2.2 has not occurred after four quarters of monitoring (i.e., the benchmark threshold is no longer exceeded for the parameter(s)). You may discontinue benchmark monitoring for that parameter until monitoring resumes in year 4 of permit coverage per Part 4.2.2.3, or if you have fulfilled all benchmark monitoring requirements per Part 4.2.2.3, then you may discontinue monitoring for that parameter for the remainder of the permit.
- b. **Advance to AIM Level 3.** Your AIM Level 2 status advances to AIM Level 3 status if you have completed the AIM Level 2 responses and the continued quarterly benchmark monitoring results indicate that an AIM triggering event per Part 5.2.2

has occurred (i.e., the benchmark threshold continues to be exceeded for the same parameter(s)).

5.2.5 **AIM Level 3**

Your status changes from AIM Level 2 to AIM Level 3 if your continued quarterly benchmark monitoring results indicate that an AIM triggering event per Part 5.2.2 has occurred (i.e., the benchmark threshold continues to be exceeded for the parameter(s)), unless you qualify for an exception per Part 5.2.6.

5.2.5.1 **AIM Level 3 Responses.** if any of the triggering events in Part 5.2.2 occur, you must install structural source controls (e.g., permanent controls such as permanent cover, berms, and secondary containment), and/or treatment controls (e.g., sand filters, hydrodynamic separators, oil-water separators, retention ponds, and infiltration structures), except as provided in Part 5.2.6 (AIM Exceptions). The controls or treatment technologies or treatment train you install should be appropriate for the pollutants that triggered AIM Level 3 and should be more rigorous than the pollution prevention/good housekeeping-type stormwater control measures implemented under AIM Tier 2 in Part 5.2.4. You must select controls with pollutant removal efficiencies that are sufficient to bring your exceedances below the benchmark threshold. You must install such stormwater control measures for the discharge point(s) in question and for substantially identical discharge points (SIDPs), unless you individually monitor those SIDPs and demonstrate that AIM Level 3 requirements are not triggered at those discharge points.

5.2.5.2 **AIM Level 3 Deadlines.** You must identify the schedule for installing the appropriate structural source and/or treatment stormwater control measures within 14 days and install such measures within 60 days. If it is not feasible within 60 days, you may take up to 90 days to install such measures, documenting in your SWPPP per Part 5.3 why it is infeasible to install the measure within 60 days. EPA may also grant you an extension beyond 90 days, based on an appropriate demonstration by you, the operator.

5.2.5.3 **Continue Quarterly Benchmark Monitoring.** After compliance with AIM Level 3 responses and deadlines, you must continue quarterly benchmark monitoring for the next four quarters for the parameter(s) that caused the AIM triggering event at all affected discharge points, beginning no later than the next full quarter after compliance.

5.2.5.4 **AIM Level 3 Status Update.** While in AIM Level 3 status, you may either:

- a. **Return to Baseline Status.** Your AIM Level 3 status will return to baseline status if the AIM Level 3 response(s) have been met and the continued quarterly benchmark monitoring results indicate that an AIM triggering event per Part 5.2.2 has not occurred after four quarters of monitoring (i.e., the benchmark threshold is no longer exceeded for the parameter(s)). You may discontinue benchmark monitoring for that parameter until monitoring resumes in what would be year 4 of permit coverage per Part 4.2.2.3, or if you have fulfilled all benchmark monitoring requirements per Part 4.2.2.3, then you may discontinue monitoring for that parameter for the remainder of the permit.
- b. **Continue in AIM Level 3.** Your AIM Level 3 status will remain at Level 3 if you have completed the AIM Level 3 responses and the continued quarterly benchmark monitoring results indicate that an AIM triggering event per Part 5.2.2 has occurred (i.e., the benchmark threshold continues to be exceeded for the same parameter(s)). You must continue quarterly benchmark monitoring for the next

four quarters for the parameter(s) that caused the AIM triggering event at all affected discharge points, beginning no later than the next full quarter after compliance. If you continue to exceed the benchmark threshold for the same parameter even after compliance with AIM Level 3, EPA may require you to apply for an individual permit.

5.2.6 **AIM Exceptions**

Following the occurrence of an AIM triggering event per Part 5.2.2, at any point or tier level of AIM and following four quarters of benchmark monitoring (or sooner if the exceedance is triggered by less than four quarters of data), you may qualify for an exception below from AIM requirements and continued benchmark monitoring. Regardless if you qualify for and claim an exception, you must still review your SCMs, SWPPP, and other on-site activities to determine if actions or modifications are necessary or appropriate in light of your benchmark exceedance(s). If claiming an AIM exception, you must follow the requirements to demonstrate that you qualify for the exception as provided below. If you qualify for an exception, you are not required to comply with the AIM responses or the continuation of quarterly benchmark monitoring for any parameters for which you can demonstrate that the benchmark exceedance is:

- 5.2.6.1 **Solely Attributable to Natural Background Pollutant Levels:** You must demonstrate that the benchmark exceedance is solely attributable to the presence of that pollutant in natural background sources, provided that all the following conditions are met and you submit your analysis and documentation to the applicable EPA Regional Office upon request:
- a. The four-quarter average concentration of your benchmark monitoring results (or fewer than four-quarters of data that trigger an exceedance) is less than or equal to the concentration of that pollutant in the natural background; and
 - b. You document and maintain with your SWPPP, as required in Part 6.5.9, your supporting rationale for concluding that benchmark exceedances are in fact attributable solely to natural background pollutant levels. You must include in your supporting rationale any data previously collected by you or others (including literature studies) that describe the levels of natural background pollutants in your stormwater discharge. Natural background pollutants are those substances that are naturally occurring in soils or ground water. Natural background pollutants do not include legacy pollutants from earlier activity on your site, or pollutants in run-on from neighboring sources which are not naturally occurring, such as other industrial facilities or roadways.
- 5.2.6.2 **Due to Run-On:** You must demonstrate and obtain EPA agreement that run-on from a neighboring source (e.g., a source external to your facility) is the cause of the exceedance, provided that all the following conditions are met and you submit your analysis and documentation to the applicable EPA Regional Office for concurrence:
- a. After reviewing and revising your SWPPP, as appropriate, you should notify the other facility or entity contributing run-on to your discharges and request that they abate their pollutant contribution.
 - b. If the other facility or entity fails to take action to address their discharges or sources of pollutants, you should contact your applicable EPA Regional Office.

5.2.6.3 Due to an abnormal event: You must immediately document per Part 5.3 that the AIM triggering event was abnormal, a description explaining what caused the abnormal event, and how any measures taken within 14 days of such event will prevent a reoccurrence of the exceedance. You must also collect a sample during the next measurable storm event to demonstrate that the result is less than the benchmark threshold, in which case you do not trigger any AIM requirements based on the abnormal event. You must report the result of this sample in NeT-DMR in lieu of the result from the sample that caused the AIM triggering event. You may avail yourself of the "abnormal" demonstration opportunity at any AIM Level, one time per parameter, and one time per discharge point, which shall include substantially identical discharge points (SIDP), provided you qualify for the exception.

5.2.6.4 For Aluminum and Copper benchmark parameters only: Demonstrated to not result in an exceedance of your facility-specific value using the national recommended water quality criteria in-lieu of the applicable MSGP benchmark threshold:

To be eligible for the exception, you must demonstrate to EPA that your stormwater discharge(s) that exceeded the applicable nationally representative MSGP benchmark threshold would not result in an exceedance of a derived facility-specific value. The demonstration to EPA, which will be made publicly available, must meet the minimum elements below in order to be considered for and approved by the applicable EPA Regional Office. If you exceed the MSGP benchmark threshold for aluminum or copper, you must still comply with any applicable AIM requirements and additional benchmark monitoring until the demonstration is made to and approved by the applicable EPA Regional Office. In this case, EPA suggests that samples collected for any continued benchmark monitoring also be analyzed for the required input parameters for each model for efficiency. If you are an existing operator and you anticipate an exceedance of the MSGP benchmark(s) based on previous monitoring data and expect to utilize this exception(s), EPA recommends you begin the required data collection in your first year of permit coverage.

a. Aluminum:

i. Conditions for this exception are:

- 1) Use of EPA's 2018 National Recommended Aluminum Aquatic Life Criteria: <https://www.epa.gov/wqc/aquatic-life-criteria-aluminum>;
- 2) In-stream waterbody sampling for the three water quality input parameters for the recommended criteria model: pH, total hardness, and dissolved organic carbon (DOC); and
- 3) Completion of sampling events sufficient to capture spatial and temporal variability. Sampling events must adequately represent each applicable season at the facility's location, which would likely be over the course of at least one year. An equal number of ambient waterbody samples must be collected at a single upstream and downstream location from the operator's discharge point(s) to the receiving water of the United States. Where there exists no ambient source water upstream of the operator's discharge point(s) to the receiving water of the United States, samples of the ambient downstream waterbody conditions are sufficient.

ii. The demonstration provided to EPA must include, at minimum:

- 1) A description of the sampling, analysis, and quality assurance procedures that were followed for data collection, following the guidance in Section

3 of EPA's Industrial Stormwater Monitoring and Sampling Guide.

https://www.epa.gov/sites/production/files/2015-11/documents/msgp_monitoring_guide.pdf;

- 2) The input parameters and export of results from the Aluminum Criteria Calculator, available at: <https://www.epa.gov/sites/production/files/2018-12/aluminum-criteria-calculator-v20.xlsm>; and,
- 3) A narrative summary of results.

b. Copper (only for discharges to freshwater):

i. Conditions for this exception are:

- 1) Use of EPA's 2007 National Recommended Freshwater Copper Aquatic Life Criteria: <https://www.epa.gov/wqc/aquatic-life-criteria-copper>;
- 2) In-stream waterbody sampling for the 10 water quality input parameters to the BLM for copper: pH; dissolved organic carbon (DOC); alkalinity; temperature; major cations (calcium, magnesium, sodium, and potassium); and major anions (sulfate, chloride);
- 3) The water quality input parameters, with the exception of temperature, must fall within the range of conditions recommended for use in the BLM, found in Table 1-1 of the Data Requirements document: <https://www.epa.gov/sites/production/files/2015-11/documents/copper-data-requirements-training.pdf>; and
- 4) Completion of sampling events sufficient to capture spatial and temporal variability. Because some of the BLM input parameters are known to vary seasonally, EPA suggests a possible starting point of at least one sampling event per season.²⁰ Sampling events must adequately represent each applicable season at the facility's location, which would likely be over the course of at least one year. An equal number of ambient waterbody samples must be collected at a single upstream and downstream location from the operator's discharge point(s) to the receiving water of the United States. Where there exists no ambient source water upstream of the operator's discharge point(s) to the receiving water of the United States, samples of the ambient downstream waterbody conditions are sufficient.

ii. The demonstration provided to EPA must include, at minimum:

- 1) A description of the sampling, analysis, and quality assurance procedures that were followed for data collection, following the guidance in Section 3 of EPA's Industrial Stormwater Monitoring and Sampling Guide.

²⁰ EPA training materials on Copper BLM for Data Requirements states that spatial variability in the BLM input parameters caused by physical factors such as watershed size or the presence or absence of a point source discharge(s) to a waterbody should also be considered when determining how many sampling events should be collected when using the BLM to develop site-specific copper criteria. Spatial variability in the BLM input parameters should also be considered when determining how many sampling locations should be selected for development of site-specific copper criteria using the BLM. Regardless of the number of sampling events involved, data collection should reflect site-specific characteristics and consider special circumstances that may affect copper toxicity throughout the expected range of receiving water conditions. See <https://www.epa.gov/sites/production/files/2015-11/documents/copper-data-requirements-training.pdf>.

https://www.epa.gov/sites/production/files/2015-11/documents/msgp_monitoring_guide.pdf;

- 2) A discussion of how the data collected reflects the site-specific characteristics and how the operator considered special circumstances that may affect copper toxicity throughout the expected range of receiving water conditions;
- 3) The input file and export of the results from the BLM software, which can be requested at: <https://www.epa.gov/wqs-tech/copper-biotic-ligand-model>; and
- 4) A narrative summary of results.

5.2.6.5 Demonstrated to not result in any exceedance of water quality standards: You must demonstrate to EPA within 30 days of the AIM triggering event that the triggering event does not result in any exceedance of water quality standards. If it is not feasible to complete this demonstration within 30 days, you may take up to 90 days, documenting in your SWPPP why it is infeasible to complete the demonstration within 30 days. EPA may also grant you an extension beyond 90 days, based on an appropriate demonstration by you, the operator. The demonstration to EPA, which will be made publicly available, must include the following minimum elements in order to be considered for approval by the EPA Regional Office:

- a. the water quality standards applicable to the receiving water;
- b. the average flow rate of the stormwater discharge;
- c. the average instream flow rates of the receiving water immediately upstream and downstream of the discharge point;
- d. the ambient concentration of the parameter(s) of concern in the receiving water immediately upstream and downstream of the discharge point demonstrated by full-storm composite sampling;
- e. the concentration of the parameter(s) of concern in the stormwater discharge demonstrated by full-storm, flow-weighted composite sampling;
- f. any relevant dilution factors applicable to the discharge; and
- g. the hardness of the receiving water.

Timeframe of EPA Review of Your Submitted Demonstration: EPA will review and either approve or disapprove of such demonstration within 90 days of receipt (EPA may take up to 180 days upon notice to you before the 90th day that EPA needs additional time).

- **EPA Approval of Your Submitted Demonstration.** If EPA approves such demonstration within this timeframe, you have met the requirements for this exception, and you do not have to comply with the corresponding AIM requirements and continued benchmark monitoring.
- **EPA Disapproval of Your Submitted Demonstration.** If EPA disapproves such demonstration within this timeframe, you must comply with the corresponding AIM requirements and continued benchmark monitoring, as required. Compliance with the AIM requirements would begin from the date EPA notifies you of the disapproval unless you submit a Notice of Dispute to the applicable EPA Regional Office in Part 7 within 30 days of EPA's disapproval.

- **EPA Does Not Provide Response Related to Your Submitted Demonstration.** If EPA does not provide a response on the demonstration within this timeframe, you may submit to the EPA Regional Office in Part 7 a Notice of Dispute.
- **Operator Submittal of Notice of Dispute.** You may submit all relevant materials, including support for your demonstration and all notices and responses to the Water Division Director for the applicable EPA Region to review within 30 days of EPA's disapproval or after 90 days (or 180 days if EPA has provided notice that it needs more time) of not receiving a response from EPA.
- **EPA Review of Notice of Dispute.** EPA will send you a response within 30 days of receipt of the Notice of Dispute. Time for action by you, the operator, upon disapproval shall be tolled during the period from filing of the Notice of Dispute until the decision on the Notice of Dispute is issued by the Water Division Director for the applicable EPA Region.

5.3 Corrective Action and AIM Documentation

- 5.3.1 Documentation within 24 Hours.** You must document the existence of any of the conditions listed in Parts 5.1.1, 5.2.3, 5.2.4, or 5.2.5 within 24 hours of becoming aware of such condition. You are not required to submit this documentation to EPA, unless specifically required or requested to do so. However, you must summarize your findings in the annual report per Part 7.4. Include the following information in your documentation:
- 5.3.2** Description of the condition or event triggering the need for corrective action review and/or AIM response. For any spills or leaks, include the following information: a description of the incident including material, date/time, amount, location, and reason for spill, and any leaks, spills or other releases that resulted in discharges of pollutants to waters of United States, through stormwater or otherwise;
- 5.3.2.1** Date the condition/triggering event was identified;
- 5.3.2.2** Description of immediate actions taken pursuant to Part 5.1.3.1 to minimize or prevent the discharge of pollutants. For any spills or leaks, include response actions, the date/time clean-up completed, notifications made, and staff involved. Also include any measures taken to prevent the reoccurrence of such releases (see Part 2.1.2.4); and
- 5.3.2.3** A statement, signed and certified in accordance with Appendix B, Subsection 11.
- 5.3.3 Documentation within 14 Days.** You must also document the corrective actions and/or AIM responses you took or will take as a result of the conditions listed in Part 5.1.1, 5.2.3, 5.2.4, and/or 5.2.5 within 14 days from the time of discovery of any of those conditions/triggering events. Provide the dates when you initiated and completed (or expect to complete) each corrective action and/or AIM response. If infeasible to complete the necessary corrective actions and/or AIM responses within the specified timeframe, per Parts 5.1.1, 5.2.3, 5.2.4, or 5.2.5, you must document your rationale and schedule for installing the controls and making them operational as soon as practicable after the specified timeframe. If you notified EPA regarding an allowed extension of the specified timeframe, you must document your rationale for an extension. Include any additional information and/or rationale that is required and/or applicable to the specified corrective action and/or AIM response in Part 5. You are not required to submit this documentation to EPA, unless specifically required or

requested to do so. However, you must summarize your corrective actions and/or AIM responses in the Annual Report per Part 7.4.

6. Stormwater Pollution Prevention Plan (SWPPP)

You must prepare a SWPPP for your facility before submitting your NOI for permit coverage. If you prepared a SWPPP for coverage under a previous version of this permit, you must review and update the SWPPP to implement all provisions of this permit prior to submitting your NOI. The SWPPP does not contain effluent limitations; such limitations are contained in Parts 2, 8, and 9 of the permit. The SWPPP is intended to document the selection, design, and installation of stormwater control measures to meet the permit's effluent limits. The SWPPP is a living document. Facilities must keep their SWPPP up-to-date throughout their permit coverage, such as making revisions and improvements to their stormwater management program based on new information and experiences with major storm events. As distinct from the SWPPP, the additional documentation requirements (see Part 6.5) are so that you document the implementation (including inspection, maintenance, monitoring, and corrective action) of the permit requirements.

Note: Any discharges not expressly authorized in this permit cannot become authorized or shielded from liability under CWA section 402(k) by disclosure to EPA, state, or local authorities after issuance of this permit via any means, including the Notice of Intent (NOI) to be covered by the permit, the SWPPP, during an inspection, etc.

6.1 Person(s) Responsible for Preparing the SWPPP

You shall prepare the SWPPP in accordance with good engineering practices and to industry standards. The SWPPP may be developed by either a person on your staff or a third party you hire, but it must be developed by a "qualified person" and must be certified per the signature requirements in Part 6.2.7. If EPA concludes that the SWPPP is not in compliance with Part 6.2 of this permit, EPA may require the SWPPP to be reviewed, amended as necessary, and certified by a Professional Engineer, or for Sector G, H or J, by a Professional Geologist, with the education and experience necessary to prepare an adequate SWPPP.

Note: A "qualified person," as defined in Appendix A, is a person knowledgeable in the principles and practices of industrial stormwater controls and pollution prevention, and possesses the education and ability to assess conditions at the industrial facility that could impact stormwater quality, and the education and ability to assess the effectiveness of stormwater controls selected and installed to meet the requirements of the permit.

6.2 Required Contents of Your SWPPP

To be covered under this permit, your SWPPP must contain all of the following elements:

- Stormwater pollution prevention team (Part 6.2.1);
- Site description (Part 6.2.2);
- Summary of potential pollutant sources (Part 6.2.3);
- Description of stormwater control measures (Part 6.2.4);
- Schedules and procedures (Part 6.2.5);
- Documentation to support eligibility pertaining to other federal laws (Part 6.2.6); and

- Signature requirements (Part 6.2.7).

Where your SWPPP refers to procedures in other facility documents, such as a Spill Prevention, Control and Countermeasure (SPCC) Plan or an Environmental Management System (EMS), copies of the relevant portions of those documents must be kept with your SWPPP.

6.2.1 Stormwater Pollution Prevention Team. You must identify the staff members (by name or title) that comprise the facility's stormwater pollution prevention team as well as their individual responsibilities. Your stormwater pollution prevention team is responsible for overseeing development of the SWPPP, any modifications to it, and for implementing and maintaining control measures and taking corrective actions and/or AIM responses, when required. Each member of the stormwater pollution prevention team must have ready access to either an electronic or paper copy of applicable portions of this permit, the most updated copy of your SWPPP, and other relevant documents or information that must be kept with the SWPPP.

6.2.2 Site Description. Your SWPPP must include the following:

6.2.2.1 Activities at the facility. Provide a description of the nature of the industrial activities at your facility.

6.2.2.2 General location map. Provide a general location map (e.g., U.S. Geological Survey (USGS) quadrangle map) with enough detail to identify the location of your facility and all receiving waters for your stormwater discharges.

6.2.2.3 Site map. Provide a map showing:

- a. Boundaries of the property and the size of the property in acres;
- b. Location and extent of significant structures and impervious surfaces;
- c. Directions of stormwater flow (use arrows), including flows with a significant potential to cause soil erosion;
- d. Locations of all stormwater control measures;
- e. Locations of all receiving waters, including wetlands, in the immediate vicinity of your facility. Indicate which waterbodies are listed as impaired and which are identified by your state, tribe, or EPA as Tier 2, Tier 2.5, or Tier 3 waters;
- f. Locations of all stormwater conveyances including ditches, pipes, and swales;
- g. Locations of potential pollutant sources identified under Part 6.2.3.2;
- h. Locations where significant spills or leaks identified under Part 6.2.3.3 have occurred;
- i. Locations of all stormwater monitoring points;
- j. Locations of stormwater inlets and discharge points, with a unique identification code for each discharge point (e.g., 001, 002), indicating if you are treating one or more discharge points as "substantially identical" under Parts 3.2.4.5, 6.2.5.3, and 4.1.1, and an approximate outline of the areas draining to each discharge point;
- k. If applicable, municipal separate storm sewer systems (MS4s) and where your stormwater discharges to them;
- l. Areas of Endangered Species Act-designated critical habitat for endangered or threatened species, if applicable.

- m. Locations of the following activities where such activities are exposed to precipitation:
 - ii. fueling stations;
 - iii. vehicle and equipment maintenance and/or cleaning areas;
 - iv. loading/unloading areas;
 - v. locations used for the treatment, storage, or disposal of wastes;
 - vi. liquid storage tanks;
 - vii. processing and storage areas;
 - viii. immediate access roads and rail lines used or traveled by carriers of raw materials, manufactured products, waste material, or by-products used or created by the facility;
 - ix. transfer areas for substances in bulk;
 - x. machinery;
 - xi. locations and sources of run-on to your site from adjacent property that contains significant quantities of pollutants.

6.2.3 **Summary of Potential Pollutant Sources.** You must describe in the SWPPP areas at your facility where industrial materials or activities are exposed to stormwater or from which authorized non-stormwater discharges originate. Industrial materials or activities include but are not limited to: material handling equipment or activities; industrial machinery; raw materials; industrial production and processes; and intermediate products, by-products, final products, and waste products. Material handling activities include, but are not limited to: the storage, loading and unloading, transportation, disposal, or conveyance of any raw material, intermediate product, final product or waste product. For structures located in areas of industrial activity, you must be aware that the structures themselves are potential sources of pollutants. This could occur, for example, when metals such as aluminum or copper are leached from the structures as a result of acid rain.

For each area identified, the description must include:

- 6.2.3.1** **Activities in the Area.** A list of the industrial activities exposed to stormwater (e.g., material storage; equipment fueling, maintenance, and cleaning; cutting steel beams).
- 6.2.3.2** **Pollutants.** A list of the pollutant(s) or pollutant constituents (e.g., crankcase oil, zinc, sulfuric acid, cleaning solvents) associated with each identified activity, which could be exposed to rainfall or snowmelt and could be discharged from your facility. The pollutant list must include all significant materials that have been handled, treated, stored or disposed, and that have been exposed to stormwater in the three years prior to the date you prepare or amend your SWPPP.
- 6.2.3.3** **Spills and Leaks.** You must document where potential spills and leaks could occur that could contribute pollutants to stormwater discharges, and the corresponding discharge point(s) that would be affected by such spills and leaks. You must document all significant spills and leaks of oil or toxic or hazardous substances that actually occurred at exposed areas, or that drained to a stormwater conveyance, in the three years prior to the date you prepare or amend your SWPPP.

Note: Significant spills and leaks include, but are not limited to, releases of oil or hazardous substances in excess of quantities that are reportable under CWA section 311 (see 40 CFR 110.6 and 40 CFR 117.21) or section 102 of the Comprehensive Environmental Response, Compensation and Liability Act (CERCLA), 42 USC § 9602. This permit does not relieve you of the reporting requirements of 40 CFR 110, 40 CFR 117, and 40 CFR 302 relating to spills or other releases of oils or hazardous substances.

6.2.3.4 Unauthorized Non-Stormwater Discharges Evaluation. By the end of the first year of your permit coverage under this permit, you must inspect and document all discharge points at your facility as part of the SWPPP. If it is infeasible to complete the evaluation within the first year of permit coverage, you must document in your SWPPP why this is the case and identify the schedule by which you expect to complete the evaluation. Documentation of your evaluation must include:

- a. The date of the evaluation;
- b. A description of the evaluation criteria used;
- c. A list of the discharge points or onsite drainage points that were directly observed during the evaluation; and
- d. If there are any unauthorized non-stormwater discharges (see Part 1.2.2 for the exclusive list of authorized non-stormwater discharges under this permit) you must immediately take action(s), such as implementing control measures, to eliminate those discharges or seek an individual NPDES wastewater permit and document that you obtained the permit (for example, a floor drain was sealed, a sink drain was re-routed to sanitary, or an NPDES permit application was submitted for an unauthorized cooling water discharge).
- e. An explanation of everything you did to immediately eliminate the unauthorized discharge per Part 5 Corrective Actions.

6.2.3.5 Salt Storage. You must document the location of any storage piles containing salt used for deicing or other commercial or industrial purposes.

6.2.3.6 Sampling Data. Existing permitted facilities must summarize all stormwater discharge sampling data collected at the facility during the previous permit term. The summary shall include a narrative description (and may include data tables/figures) that adequately summarizes the collected sampling data to support identification of potential pollution sources at your facility. New dischargers and new sources must provide a summary of any available stormwater data they may have.

6.2.4 Description of Stormwater Control Measures to Meet Technology-Based and Water Quality-Based Effluent Limits. You must document the location and type of stormwater control measures you have specifically chosen and/or designed to comply with:

- 6.2.4.1** Part 2.1.2: Non-numeric technology-based effluent limits;
- 6.2.4.2** Parts 2.1.3 and 8: Applicable numeric effluent limitations guidelines-based limits;
- 6.2.4.3** Part 2.2: Water quality-based effluent limits;
- 6.2.4.4** Part 2.3: Any additional measures that formed the basis of eligibility regarding Endangered Species Act-listed threatened and endangered species or their critical habitat, National Historic Preservation Act historic properties, and/or federal CERCLA Site requirements;

6.2.4.5 Parts 8 and 9: Applicable effluent limits;

6.2.4.6 Regarding your control measures, you must also document, as appropriate:

- a. How you addressed the selection and design considerations in Part 2.1.1;
- b. How they address the pollutant sources identified in Part 6.2.3.

Effluent limit requirements in Part 2.1.2 that do not involve the site-specific selection of a stormwater control measure or are specific activity requirements (e.g., "cleaning catch basins when the depth of debris reaches two-thirds (2/3) of the sump depth, or in line with manufacturer specifications, whichever is lower, and keeping the debris surface at least six inches below the lowest outlet pipe") are marked with an asterisk (*). For the requirements marked with an asterisk, you may include extra information, or you may just "copy-and-paste" these effluent limits word-for-word into your SWPPP without providing additional documentation.

6.2.5 Schedules and Procedures

6.2.5.1 Pertaining to Stormwater Control Measures Used to Comply with the Effluent Limits in Part 2. You must document the following in your SWPPP:

- a. **Good Housekeeping (see Part 2.1.2.2)** – A schedule or the convention used for determining when pickup and disposal of waste materials occurs. Also provide a schedule for routine inspections for leaks and conditions of drums, tanks and containers.
- b. **Maintenance (see Part 2.1.2.3)** – Preventative maintenance procedures, including regular inspections, testing, maintenance and repair of all stormwater control measures to avoid situations that may result in leaks, spills, and other releases, and any back-up practices in place should a storm event resulting in a stormwater discharge occur while a control measure is off-line. The SWPPP shall include the schedule or frequency for maintaining all control measures used to comply with the effluent limits in Part 2;
- c. **Spill Prevention and Response Procedures (see Part 2.1.2.4)** – Procedures for preventing and responding to spills and leaks, including notification procedures. For preventing spills, include in your SWPPP the stormwater control measures for material handling and storage, and the procedures for preventing spills that can contaminate stormwater. Also specify cleanup equipment, procedures and spill logs, as appropriate, in the event of spills. You may reference the existence of other plans for Spill Prevention, Control and Countermeasure (SPCC) developed for the facility under section 311 of the CWA or BMP programs otherwise required by an NPDES permit for the facility, provided that you keep a copy of that other plan onsite and make it available for review consistent with Part 6.4;
- d. **Erosion and Sediment Controls (see Part 2.1.2.5)** – If you use polymers and/or other chemical treatments as part of your erosion and sediment controls, you must identify the polymers and/or chemicals used and the purpose;
- e. **Employee Training (see Part 2.1.2.8)** – The elements of your employee training plan shall include all, but not necessarily limited to, the requirements set forth in Part 2.1.2.8, and also the following:
 - ii. The content of the training;

- iii. The frequency/schedule of training for employees who work in areas where industrial materials or activities are exposed to stormwater, or who are responsible for implementing activities necessary to meet the conditions of this permit;

- iv. A log of the dates on which specific employees received training.

6.2.5.2 Pertaining to Inspections and Assessments. You must document in your SWPPP your procedures for performing, as appropriate, the types of inspections specified by this permit, including:

- a. Routine facility inspections (see Part 3.1) and;
- b. Quarterly visual assessment of stormwater discharges (see Part 3.2).

For each type of inspection performed, your SWPPP must identify:

- a. Person(s) or positions of person(s) responsible for the inspection;
- b. Schedules for conducting inspections, including tentative schedule for facilities in climates with irregular stormwater discharges (see Part 3.2.4);
- c. Specific items to be covered by the inspection, including schedules for specific discharge points.

If you are invoking the exception for inactive and unstaffed facilities relating to routine facility inspections and quarterly visual assessments, you must include in your SWPPP the information to support this claim as required by Parts 3.1.5 and 3.2.4.

6.2.5.3 Pertaining to Monitoring

a. Procedures for Each Type of Monitoring. You must document in your SWPPP procedures for conducting the six types of analytical stormwater discharge monitoring specified by this permit, where applicable to your facility, including:

- i. Indicator monitoring (Part 4.2.1);
- ii. Benchmark monitoring (Part 4.2.2);
- iii. Effluent limitations guidelines monitoring (Part 4.2.3);
- iv. State- or tribal-specific monitoring (Part 4.2.4);
- v. Impaired waters monitoring (Part 4.2.5);
- vi. Other monitoring as required by EPA (Part 4.2.6).

b. Documentation for Each Type of Monitoring. For each type of stormwater discharge monitoring, you must document in your SWPPP:

- i. Locations where samples are collected, including any determination that two or more discharge points are substantially identical;
- ii. Parameters for sampling and the frequency of sampling for each parameter;

- iii. Schedules for monitoring at your facility, including schedule for alternate monitoring periods for climates with irregular stormwater discharges (see Part 4.1.6);
 - iv. Any numeric control values (benchmark thresholds, effluent limitations guidelines, TMDL-related requirements, or other requirements) applicable to stormwater discharges from each discharge point;
 - v. Procedures (e.g., responsible staff, logistics, laboratory to be used) for gathering storm event data, as specified in Part 4.1.
- c. **Exception for Inactive and Unstaffed Facilities.** If you are invoking the exception for inactive and unstaffed facilities for indicator monitoring, benchmark monitoring or impaired waters monitoring, you must include in your SWPPP the information to support this claim as required by Part 4.2.2.5 and 4.2.5.2.
- d. **Exception for Substantially Identical Discharge Points (SIDP).** You must document the following in your SWPPP if you plan to use the SIDP exception for your quarterly visual assessment requirements in Part 3.2.4 or your indicator, benchmark, or impaired waters monitoring requirements in Parts 4.2.1, 4.2.2, and 4.2.5, respectively (see also Part 4.1.1):
 - i. Location of each SIDP;
 - ii. Description of the general industrial activities conducted in the drainage area of each discharge point;
 - iii. Description of the control measures implemented in the drainage area of each discharge point;
 - iv. Description of the exposed materials located in the drainage area of each discharge point that are likely to be significant contributors of pollutants via stormwater discharges;
 - v. An estimate of the runoff coefficient of the drainage areas (low = under 40%; medium = 40 to 65%; high = above 65%);
 - vi. Why the discharge points are expected to discharge substantially identical effluents.

6.2.6 **Documentation to Support Eligibility Pertaining to Other Federal Laws**

6.2.6.1 **Documentation Regarding Endangered Species Act-Listed Threatened and Endangered Species and Critical Habitat Protection.** You must keep with your SWPPP the documentation supporting your determination with regard to Part 1.1.4.

6.2.6.2 **Documentation Regarding National Historic Preservation Act Historic Properties.** You must keep with your SWPPP the documentation supporting your determination with regard to Part 1.1.5.

6.2.7 **Signature Requirements.** You must sign and date your SWPPP in accordance with Appendix B, Subsection 11.

6.3 **Required SWPPP Modifications**

You must modify your SWPPP based on any corrective actions and deadlines required under Part 5. You must sign and date any SWPPP modifications in accordance with Appendix B, Subsection 11.

6.4 **SWPPP Availability**

You must retain a complete copy of your current SWPPP required by this permit at the facility in any accessible format. A complete SWPPP includes any documents incorporated by reference and all documentation supporting your permit eligibility pursuant to Part 1.1 of this permit, as well as your signed and dated certification page. Regardless of the format, the SWPPP must be immediately available to facility employees, EPA, a state or tribe, the operator of an MS4 into which you discharge, and representatives of the U.S. Fish and Wildlife Service (USFWS) or the National Marine Fisheries Service (NMFS) at the time of an on-site inspection.

Your current SWPPP or certain information from your current SWPPP described below must also be made available to the public (except any confidential business information (CBI) or restricted information [as defined in Appendix A]), but you must clearly identify those portions of the SWPPP that are being withheld from public access; to do so, you must comply with one of the following two options:

6.4.1 **Making Your SWPPP Publicly Available**

You have three options to comply with the public availability requirements for the SWPPP: attaching your SWPPP to your NOI; providing a URL of your SWPPP in your NOI; or providing SWPPP information in your NOI. To remain current for all three options, you must update your SWPPP (by updating the attachment per Part 6.4.1.1 via a Change NOI, updating your webpage per Part 6.4.1.2, or updating the SWPPP information in the NOI per Part 6.4.1.3 via a Change NOI no later than 45 days after conducting the final routine facility inspection for the year required in Part 3.1. You may switch your preferred option throughout your permit coverage, but you must update your NOI as necessary to indicate your change in option. You are not required to post any CBI or restricted information (as defined in Appendix A) (such information may be redacted), but you must clearly identify those portions of the SWPPP that are being withheld from public access. CBI may not be withheld from those staff cleared for CBI review within EPA, USFWS or NMFS.

6.4.1.1 Attaching Your SWPPP to your NOI: You may attach a copy of your SWPP, and any SWPPP modifications, records, and other reporting elements that must be kept with your SWPPP, to your NOI in NeT-MSGP.

6.4.1.2 Providing a URL of your SWPPP in your NOI: You may provide a URL in your NOI in NeT-MSGP where your SWPPP can be found, and maintain your current SWPPP at this URL. You must post any SWPPP modifications, records, and other reporting elements that must be kept with your SWPPP required for the previous year at the same URL as the main body of the SWPPP.

6.4.1.3 Providing SWPPP Information in your NOI. You may include the following information in your NOI in NeT-MSGP. Irrespective of this requirement, EPA may provide access to portions of your SWPPP to a member of the public upon request (except any CBI or restricted information (as defined in Appendix A)).

- a. Onsite industrial activities exposed to stormwater, including potential spill and leak areas (see Parts 6.2.3.1, 6.2.3.3 and 6.2.3.5);
- b. Pollutants or pollutant constituents associated with each industrial activity exposed to stormwater that could be discharged in stormwater and/or any authorized non-stormwater discharges listed in Part 1.2.2 (see Part 6.2.3.2);
- c. Stormwater control measures you employ to comply with the non-numeric technology-based effluent limits required in Part 2.1.2 and Part 8, and any other measures taken to comply with the requirements in Part 2.2 Water Quality-Based Effluent Limitations (see Part 6.2.4). If you use polymers and/or other chemical treatments as part of your erosion and sediment controls, you must identify the polymers and/or chemicals used and the purpose; and
- d. Schedule for good housekeeping and maintenance (see Part 6.2.5.1) and schedule for all inspections required in Part 3 (see Part 6.2.5.2).

6.5 Additional Documentation Requirements

You are required to keep the following inspection, monitoring, and certification records with your SWPPP that together keep your records complete and up-to-date, and demonstrate your full compliance with the conditions of this permit:

- 6.5.1 A copy of the NOI submitted to EPA along with any correspondence exchanged between you and EPA specific to coverage under this permit;
- 6.5.2 A copy of the authorization email you receive from the EPA assigning your NPDES ID;
- 6.5.3 A copy of this permit (either a hard copy or an electronic copy easily available to SWPPP personnel);
- 6.5.4 Documentation of any maintenance and repairs of stormwater control measures, including the date(s) of regular maintenance, date(s) of discovery of areas in need of repair/replacement, and for repairs, date(s) that the control measure(s) returned to full function, and the justification for any extended maintenance/repair schedules (see Part 2.1.2.3);
- 6.5.5 All inspection reports, including the Routine Facility Inspection Reports (see Part 3.1.6) and Visual Assessment Documentation (see Part 3.2.3);
- 6.5.6 Description of any deviations from the schedule for visual assessments and/or monitoring, and the reason for the deviations (e.g., adverse weather or it was impracticable to collect samples within the first 30 minutes of a measurable storm event) (see Parts 3.2.4 and 4.1.5);
- 6.5.7 Corrective action documentation required per Part 5.1;
- 6.5.8 Documentation of any benchmark threshold exceedances, which AIM Level triggering event the exceedance caused, and AIM response you employed per Part 5.2, including:
 - 6.5.8.1 The AIM triggering event;
 - 6.5.8.2 The AIM response taken;
 - 6.5.8.3 Any rationale that SWPPP/SCM changes were unnecessary;

- 6.5.8.4** Any documentation required to meet any AIM exception per Part 5.2.6.
- 6.5.9** Documentation to support any determination that pollutants of concern are not expected to be present above natural background levels if you discharge directly to impaired waters, and that such pollutants were not detected in your discharge after three years or were solely attributable to natural background sources (see Part 4.2.5.1); and
- 6.5.10** Documentation to support your claim that your facility has changed its status from active to inactive and unstaffed with respect to the requirements to conduct routine facility inspections (see Part 3.1.5), quarterly visual assessments (see Part 3.2.4.4), benchmark monitoring (see Part 4.2.2.4), and/or impaired waters monitoring (see Part 4.2.5.2).

7. Reporting and Recordkeeping

7.1 Electronic Reporting Requirement

You must submit all NOIs, NOTs, NECs, Annual Reports, Discharge Monitoring Reports (DMRs), and other reporting information as appropriate electronically, unless the EPA Regional Office grants you a waiver based on one of the following conditions:

- If your headquarters is physically located in a geographic area (i.e., zip code or census tract) that is identified as under-served for broadband Internet access in the most recent report from the Federal Communications Commission; or
- If you have limitations regarding available computer access or computer capability.

Waivers are only granted for a one-time use for a single information submittal, e.g., an initial waiver for an NOI does not apply for the entire term of the permit for other forms. If you need to submit information on paper after your first waiver, you must apply for a new waiver. The EPA Regional Office may extend a waiver on a case-by-case basis.

If you wish to obtain a waiver from submitting a report electronically, you must submit a request to the applicable EPA Regional Office, found in Part 7.9. In that request you must document which exemption you meet, provide evidence supporting any claims, and a copy of your completed paper form. A waiver may only be considered granted once you receive written confirmation from EPA or its authorized representative.

7.2 Submitting Information to EPA

- 7.2.1 Submitting Forms via NeT-MSGP.** You must submit all required information via EPA's electronic NPDES eReporting tool (NeT), unless the permit states otherwise or unless you have been granted a waiver per Part 7.1. You can both prepare and submit required information in NeT-MSGP using specific forms, also found in the permit's appendices. To access NeT-MSGP, go to <https://cdxnodengn.epa.gov/net-msgp/action/login>.

Information you must submit to EPA via NeT-MSGP:

- Notice of Intent (NOI) (Part 1.3);
- Change Notice of Intent (NOI) (Part 1.3.4);

- No Exposure Certification (NEC) (Part 1.5);
- Notice of Termination (NOT) (Part 1.4); and
- Annual Report (AR) (Part 7.4).

Note: You must submit Discharge Monitoring Reports (see Part 7.3) electronically using Net-DMR.

If the applicable EPA Regional Office grants you a waiver from electronic reporting, you must use the required forms found in the Appendices.

7.2.2 Other Information Required to be Submitted. Information required to be submitted to the applicable EPA Regional Office at the address in Part 7.8:

- New Dischargers and New Sources to Water Quality-Impaired Waters (Part 1.1.6.2);
- Exceedance Report for Numeric Effluent Limitations (Part 7.5); and
- Additional Reporting (Part 7.6)

7.3 Reporting Monitoring Data to EPA

7.3.1 Submitting Monitoring Data via NeT-DMR. You must submit all stormwater discharge monitoring data collected pursuant to Part 4 to EPA using Net-DMR, EPA's electronic DMR system (for more information visit: <https://www.epa.gov/compliance/npdes-ereporting> (unless the applicable EPA Regional Office grants you a waiver from electronic reporting, in which case you may submit a paper DMR form) no later than 30 days after you have received your complete laboratory results for all monitoring discharge points for the reporting period. Your monitoring requirements (i.e., parameters required to be monitored and sample frequency) will be prepopulated on your electronic Discharge Monitoring Report (DMR) form based on the information you reported on your NOI form through the NeT-MSGP. Accordingly, you must certify the following changes to your monitoring frequency to EPA by submitting a Change NOI in NeT-MSGP, unless EPA has completed the development of planned features in the electronic systems to process submitted monitoring results to automatically turn monitoring on/off as applicable, which will trigger changes to your monitoring requirements in Net-DMR:

- 7.3.1.1** All benchmark monitoring requirements have been fulfilled for the permit term;
- 7.3.1.2** All impaired waters monitoring requirements have been fulfilled for the permit term;
- 7.3.1.3** Benchmark monitoring requirements no longer apply because the EPA Regional Office has concurred with your assessment that run-on from a neighboring source is the cause of the exceedance;
- 7.3.1.4** Benchmark and/or impaired monitoring requirements no longer apply because your facility is inactive and unstaffed;
- 7.3.1.5** Benchmark and/or impaired monitoring requirements now apply because your facility has changed from inactive and unstaffed to active and staffed;
- 7.3.1.6** For Sector G2 only: Discharges from waste rock and overburden piles have exceeded benchmark thresholds;
- 7.3.1.7** A numeric effluent limitation guideline has been exceeded;

7.3.1.8 A numeric effluent limitation guideline exceedance is back in compliance.

7.3.2 **When You Can Discontinue Submission of Monitoring Data.** Once you have completely fulfilled applicable monitoring requirements, you are no longer required to report monitoring results using Net-DMR. If you have only partially fulfilled your benchmark monitoring and/or impaired waters monitoring requirements (e.g., your four quarterly average is below the benchmark for some, but not all, parameters; you did not detect some, but not all, impairment pollutants), you must continue to report your results in Net-DMR for the remaining monitoring requirements. If the EPA Regional Office grants you a waiver per Part 7.1, you must submit paper reporting forms by the same deadline.

7.3.3 **State or Tribal Required Monitoring Data.** See Part 9 for specific reporting requirements applicable to individual states or tribes.

7.3.4 **Submission Deadline for Indicator and Benchmark Monitoring Data.** For both indicator and benchmark monitoring, you are required to submit sampling results to EPA no later than 30 days after receiving your complete laboratory results for all monitored discharge points for each monitoring period that you are required to collect samples, per Part 4.2.1. and Part 4.2.2. If you collect samples during multiple storm events in a single quarter (e.g., due to adverse weather conditions, climates with irregular stormwater discharges, or areas subject to snow), you are required to submit all sampling results for each storm event to EPA within 30 days of receiving all laboratory results for the event. Or, for any of your monitored discharge points that did not have a discharge within the reporting period, using Net-DMR, you must report that no discharges occurred for that discharge point no later than 30 days after the end of the reporting period.

7.4 **Annual Report**

You must submit an Annual Report to EPA via NeT-MSGP, per Part 7.2, by January 30th for each year of permit coverage containing information generated from the past calendar year. You must include the following information in the Annual Report:

7.4.1 A summary of your past year's routine facility inspection documentation required (Part 3.1.6). In addition, if you are an operator of an airport facility (Sector S) that is subject to the airport effluent limitations guidelines and are complying with the Part 8.S.8.1 effluent limitation through the use of non-urea-containing deicers, provide a statement certifying that you do not use pavement deicers containing urea. (Note: Operators of airport facilities that are complying with Part 8.S.8.1 by meeting the numeric effluent limitation for ammonia do not need to include this statement.)

7.4.2 A summary of your past year's visual assessment documentation (see Part 3.2.3);

7.4.3 A summary of your past year's corrective action and any required AIM documentation (see Part 5.3). If you have not completed required corrective action or AIM responses at the time you submit your annual report, you must describe the status of any outstanding corrective action(s) or AIM responses. Also describe any incidents of noncompliance in the past year or currently ongoing, or if none, provide a statement that you are in compliance with the permit.

Your Annual Report must also include a statement, signed and certified in accordance with Appendix B, Subsection 11.

7.5 Numeric Effluent Limitations Exceedance Report

If follow-up monitoring per Part 4.2.3.3 exceeds a numeric effluent limit, you must submit an Exceedance Report to EPA no later than 30 days after you have received your laboratory results. Send the Exceedance Report to the applicable EPA Regional Office listed in Part 7.8, and report the monitoring data through Net-DMR. Your report must include the following:

- 7.5.1 NPDES ID;
- 7.5.2 Facility name, physical address and location;
- 7.5.3 Name of receiving water;
- 7.5.4 Monitoring data from this and the preceding monitoring event(s);
- 7.5.5 An explanation of the situation, including what you have done and intend to do (should your corrective actions not yet be complete) to correct the violation;
- 7.5.6 An appropriate contact name and phone number.

7.6 Additional Standard Recordkeeping and Reporting Requirements

In addition to the reporting requirements stipulated in Part 7, you are also subject to the standard permit reporting provisions of Appendix B, Subsection 12. You must submit the following reports to the applicable EPA Regional Office listed in Part 7.8, as applicable. If you discharge through an MS4, you must also submit these reports to the MS4 operator (identified pursuant to Part 6.2.2).

- 7.6.1 24-hour reporting (see Appendix B, Subsection 12.F) – You must report any noncompliance which may endanger health or the environment. Any information must be provided orally within 24 hours from the time you become aware of the circumstances;
- 7.6.2 5-day follow-up reporting to the 24-hour reporting (see Appendix B, Subsection 12.F) – A written submission must also be provided within five days of the time you become aware of the circumstances;
- 7.6.3 Reportable quantity spills (see Part 2.1.2.4) – You must provide notification, as required under Part 2.1.2.4, as soon as you have knowledge of a leak, spill, or other release containing a hazardous substance or oil in an amount equal to or in excess of a reportable quantity;
- 7.6.4 Planned changes (see Appendix B, Subsection 12.A) – You must give notice to EPA promptly, no fewer than 30 days prior to making any planned physical alterations or additions to the permitted facility that qualify the facility as a new source or that could significantly change the nature or significantly increase the quantity of pollutants discharged;
- 7.6.5 Anticipated noncompliance (see Appendix B, Subsection 12.B) – You must give advance notice to EPA of any planned changes in the permitted facility or activity which you anticipate will result in noncompliance with permit requirements;
- 7.6.6 Compliance schedules (see Appendix B, Subsection 12.F) – Reports of compliance or noncompliance with, or any progress reports on, interim and final requirements

contained in any compliance schedule of this permit must be submitted no later than 14 days following each schedule date;

7.6.7 Other noncompliance (see Appendix B, Subsection 12.G) – You must report all instances of noncompliance not reported in your Annual Report, compliance schedule report, or 24-hour report at the time monitoring reports are submitted; and

7.6.8 Other information (see Appendix B, Subsection 12.H) – You must promptly submit facts or information if you become aware that you failed to submit relevant facts in your NOI, or that you submitted incorrect information in your NOI or in any report.

7.7 Record Retention Requirements

You must retain copies of your SWPPP (including any modifications made during the term of this permit), additional documentation requirements pursuant to Part 6.5 (including documentation related to any corrective actions or AIM responses taken pursuant to Part 5), all reports and certifications required by this permit, monitoring data, and records of all data used to complete the NOI to be covered by this permit, for a period of at least three years from the date that your coverage under this permit expires or is terminated.

7.8 Addresses for Reports

Permit Part	EPA Region	Areas Covered	Address
7.8.1	1	Connecticut Massachusetts New Hampshire Rhode Island Vermont	U.S. EPA Region 1 Water Division Stormwater and Construction Permits Section 5 Post Office Square, Ste. 100 (06-1) Boston, MA 02109-3912
7.8.2	2	New Jersey New York	U.S. EPA Region 2 NPDES Stormwater Program 290 Broadway, 24th Floor New York, NY 10007-1866
		Puerto Rico Virgin Islands	U.S. EPA Region 2 Caribbean Environmental Protection Division NPDES Stormwater Program City View Plaza II – Suite 7000 48 Rd. 165 Km 1.2 Guaynabo, PR 00968-8069
7.8.3	3	Delaware District of Columbia Maryland Pennsylvania Virginia West Virginia	U.S. EPA Region 3 NPDES Permits Section, MC 3WD41 1650 Arch Street Philadelphia, PA 19103
7.8.4	4	Alabama Florida Georgia Kentucky Mississippi North Carolina	U.S. EPA Region 4 Water Division NPDES Stormwater Program Atlanta Federal Center 61 Forsyth Street SW Atlanta, GA 30303-3104

Permit Part	EPA Region	Areas Covered	Address
		South Carolina Tennessee	
7.8.5	5	Illinois Indiana Michigan Minnesota Ohio Wisconsin	U.S. EPA Region 5 NPDES Program Branch 77 W. Jackson Blvd. MC WP16J Chicago, IL 60604-3507
7.8.6	6	Arkansas Louisiana Oklahoma Texas New Mexico (except see Region 9 for Navajo lands, and see Region 8 for Ute Mountain Reservation lands)	U.S. EPA Region 6 Permitting Section (WD-PE) 1201 Elm Street, Suite 500 Dallas, TX 75270
7.8.7	7	Iowa Kansas Missouri Nebraska	U.S. EPA Region 7 NPDES Stormwater Program 11201 Renner Blvd Lenexa, KS 66219
7.8.8	8	Colorado Montana North Dakota South Dakota Wyoming Utah (except see Region 9 for Goshute Reservation and Navajo Reservation lands) The Ute Mountain Reservation in New Mexico The Pine Ridge Reservation in Nebraska	EPA Region 8 Storm Water Program MC: 8P-W-WW 1595 Wynkoop Street Denver, CO 80202-1129

Permit Part	EPA Region	Areas Covered	Address
7.8.9	9	Arizona California Hawaii Nevada Guam American Samoa The Commonwealth of the Northern Mariana Islands The Goshute Reservation in Utah and Nevada The Navajo Reservation in Utah New Mexico, and Arizona The Duck Valley Reservation in Idaho Fort McDermitt Reservation in Oregon	U.S. EPA Region 9 Water Division NPDES Stormwater Program (WTR-2-3) 75 Hawthorne Street San Francisco, CA 94105-3901
7.8.10	10	Alaska Idaho Oregon (except see Region 9 for Fort McDermitt Reservation) Washington	U.S. EPA Region 10 Water Division NPDES Stormwater Program (19-C04) 1200 6th Avenue, Suite 155 Seattle, WA 98101-3188
7.8.11	State and Tribal Addresses		See Part 9 (states and tribes) for the addresses of applicable states or tribes that require submission of information to their agencies.

Part 8 – Sector-Specific Requirements for Industrial Activity**Subpart A – Sector A – Timber Products**

You must comply with Part 8 sector-specific requirements associated with your primary industrial activity and any co-located industrial activities, as defined in Appendix A. The sector-specific requirements apply to those areas of your facility where those sector-specific activities occur. These sector-specific requirements are in addition to any requirements specified elsewhere in this permit.

8.A.1 Covered Stormwater Discharges

The requirements in Subpart A apply to stormwater discharges associated with industrial activity from Timber Products facilities as identified by the SIC Codes specified under Sector A in Table D-1 of Appendix D of the permit.

8.A.2 Limitations on Coverage

8.A.2.1 *Prohibition of Discharges.* (See also Part 1.1.3) Not covered by this permit: stormwater discharges from areas where there may be contact with the chemical formulations sprayed to provide surface protection. These discharges must be covered by a separate NPDES permit.

8.A.2.2 *Authorized Non-Stormwater Discharges.* (See also Part 1.2.2) Also authorized by this permit, provided the non-stormwater component of the discharge is in compliance with the requirements in Part 2.1.2 (Non-Numeric Effluent Limits): discharges from the spray down of lumber and wood product storage yards where no chemical additives are used in the spray-down waters and no chemicals are applied to the wood during storage.

8.A.3 Additional Technology-Based Effluent Limits

8.A.3.1 *Good Housekeeping.* (See also Part 2.1.2.2) In areas where storage, loading and unloading, and material handling occur, perform good housekeeping to minimize the discharge of wood debris, leachate generated from decaying wood materials, and the generation of dust.

8.A.4 Additional SWPPP Requirements

8.A.4.1 *Drainage Area Site Map.* (See also Part 6.2.2) Document in your SWPPP where any of the following may be exposed to precipitation or stormwater: processing areas, treatment chemical storage areas, treated wood and residue storage areas, wet decking areas, dry decking areas, untreated wood and residue storage areas, and treatment equipment storage areas.

8.A.4.2 *Inventory of Exposed Materials.* (See also Part 6.2.3.2) Where such information exists, if your facility has used chlorophenolic, creosote, or chromium-copper-arsenic formulations for wood surface protection or preserving, document in your SWPPP the following: areas where contaminated soils, treatment equipment, and stored materials still remain and the management practices employed to minimize the contact of these materials with stormwater.

8.A.4.3 *Description of Stormwater Management Controls.* (See also Part 6.2.4) Document measures implemented to address the following activities and sources: log, lumber, and wood product storage areas; residue storage areas; loading and unloading

areas; material handling areas; chemical storage areas; and equipment and vehicle maintenance, storage, and repair areas. If your facility performs wood surface protection and preservation activities, address the specific control measures, including any BMPs, for these activities.

8.A.5 Additional Inspection Requirements. (See also Part 3.1)

If your facility performs wood surface protection and preservation activities, inspect processing areas, transport areas, and treated wood storage areas monthly to assess the usefulness of practices to minimize the deposit of treatment chemicals on unprotected soils and in areas that will come in contact with stormwater discharges.

8.A.6 Indicator Monitoring (See also Part 4.2.1)

Table 8.A-1 identifies indicator monitoring that applies to the specific subsectors of Sector A. This indicator monitoring applies to both your primary industrial activity and any co-located industrial activities.

Table 8.A-1		
Subsector (You may be subject to requirements for more than one sector/subsector)	Indicator Monitoring Parameter	Indicator Monitoring Threshold
Applies to all Sector A (Subsectors A1, A2, A3, and A4) facilities with stormwater discharges from paved surfaces that will be initially sealed or re-sealed with coal-tar sealcoat where industrial activities are located during coverage under this permit	Polycyclic Aromatic Hydrocarbons (PAHs)*	Report Only/ No thresholds or baseline values
Applies to all Sector A (Subsectors A1, A2, A3, and A4) facilities that manufacture, use, or store creosote or creosote-treated wood in areas that are exposed to precipitation	Polycyclic Aromatic Hydrocarbons (PAHs)*	Report Only/ No thresholds or baseline values

* Monitoring is required for the 16 individual PAHs identified at Appendix A to 40 CFR Part 423: naphthalene, acenaphthylene, acenaphthene, fluorene, phenanthrene, anthracene, fluoranthene, pyrene, benzo[a]anthracene, chrysene, benzo[b]fluoranthene, benzo[k]fluoranthene, benzo[a]pyrene, benzo[g,h,i]perylene, indeno[1,2,3-c,d]pyrene, and dibenz[a,h]anthracene.

8.A.7 Sector-Specific Benchmarks (See also Part 4.2.2)

Table 8.A-2 identifies benchmarks that apply to the specific subsectors of Sector A. These benchmarks apply to both your primary industrial activity and any co-located industrial activities.

Table 8.A-2		
Subsector (You may be subject to requirements for more than one sector/subsector)	Parameter	Benchmark Monitoring Concentration
Subsector A1. General Sawmills and Planing Mills (SIC 2421)	Chemical Oxygen Demand (COD)	120.0 mg/L
	Total Suspended Solids (TSS)	100 mg/L
	Total Recoverable Zinc (freshwater) ¹	Hardness Dependent
	Total Recoverable Zinc (saltwater) ²	90 µg/L
Subsector A2. Wood Preserving (SIC 2491)	Total Recoverable Arsenic (freshwater)	150 µg/L
	Total Recoverable Arsenic (saltwater) ¹	69 µg/L
	Total Recoverable Copper (freshwater)	5.19 µg/L
	Total Recoverable Copper (saltwater) ²	4.8 µg/L
Subsector A3. Log Storage and Handling (SIC 2411)	Total Suspended Solids (TSS)	100 mg/L
Subsector A4. Hardwood Dimension and Flooring Mills; Special Products Sawmills, not elsewhere classified; Millwork, Veneer, Plywood, and Structural Wood; Wood Pallets and Skids; Wood Containers, not elsewhere classified; Wood Buildings and Mobile Homes; Reconstituted Wood Products; and Wood Products Facilities not elsewhere classified (SIC 2426, 2429, 2431-2439 (except 2434), 2441, 2448, 2449, 2451, 2452, 2493, and 2499)	Chemical Oxygen Demand (COD)	120.0 mg/L
	Total Suspended Solids (TSS)	100.0 mg/L

¹ The freshwater benchmark values of some metals are dependent on water hardness. For these parameters, permittees must determine the hardness of the receiving water (see Appendix J, "Calculating Hardness in Receiving Waters for Hardness Dependent Metals," for methodology), in accordance with Part 4.2.2.1, to identify the applicable 'hardness range' for determining their benchmark value applicable to their facility. Hardness Dependent Benchmarks follow in the table below:

Freshwater Hardness Range	Zinc
0-24.99 mg/L	37
25-49.99 mg/L	52
50-74.99 mg/L	80
75-99.99 mg/L	107
100-124.99 mg/L	132
125-149.99 mg/L	157
150-174.99 mg/L	181
175-199.99 mg/L	204
200-224.99 mg/L	227

225-249.99 mg/L	249
250+ mg/L	260

² Saltwater benchmark values apply to stormwater discharges into saline waters where indicated.

8.A.8 **Effluent Limitations Based on Effluent Limitations Guidelines. (See also Part 4.2.3)**

Table 8.A-3 identifies effluent limits that apply to the industrial activities described below.

Compliance with these effluent limits is to be determined based on discharges from these industrial activities independent of commingling with any other waste streams that may be covered under this permit.

Table 8.A-3 ¹		
Industrial Activity	Paramete	Effluent Limitation
Discharges resulting from spray down or intentional wetting of logs at wet deck storage areas	pH	6.0 - 9.0 s.u
	Debris (woody material such as bark, twigs, branches, heartwood, or sapwood)	No discharge of debris that will not pass through a 2.54-cm (1-in.) diameter round

¹ Monitor annually.

8.A.8.1 Credit for Pollutants in Intake Water. For discharges that are comprised solely of water drawn from the same body of water into which the discharges flow and that exceed an applicable effluent limitation, you may be eligible for a credit to the extent necessary to meet the limitation. To obtain this credit, you must show that your discharge would meet the limitation in the absence of the pollutant(s) in the intake water by demonstrating that the control measures you use to meet the limitation would, if properly installed and operated, meet the limitations for the pollutant (i.e., the pollutant level in your discharge is in exceedance of the limitation due to the pollutant concentration in the source or intake water). You must consult the appropriate EPA Regional Office for guidance in seeking a pollutant credit under this Part. EPA will notify you whether you are eligible for the credit, and, if so, provide the scope of such credit.

Part 8 – Sector-Specific Requirements for Industrial Activity**Subpart B – Sector B – Paper and Allied Products**

You must comply with Part 8 sector-specific requirements associated with your primary industrial activity and any co-located industrial activities, as defined in Appendix A. The sector-specific requirements apply to those areas of your facility where those sector-specific activities occur. These sector-specific requirements are in addition to any requirements specified elsewhere in this permit.

8.B.1 Covered Stormwater Discharges

The requirements in Subpart B apply to stormwater discharges associated with industrial activity from Paper and Allied Products Manufacturing facilities, as identified by the SIC Codes specified under Sector B in Table D-1 of Appendix D of the permit.

8.B.2 Indicator Monitoring (See also Part 4.2.1)

Table 8.B-1 identifies indicator monitoring that applies to the specific subsectors of Sector B. This indicator monitoring applies to both your primary industrial activity and any co-located industrial activities.

Table 8.B-1		
Subsector (You may be subject to requirements for more than one sector/subsector)	Indicator Monitoring Parameter	Indicator Monitoring Threshold
Applies to all Sector B (Subsectors B1 and B2) facilities with stormwater discharges from paved surfaces that will be initially sealed or re-sealed with coal-tar sealcoat where industrial activities are located during coverage under this permit	Polycyclic Aromatic Hydrocarbons (PAHs)*	Report Only/ No thresholds or baseline values
Subsector B2. Pulp Mills (SIC Code 2611); Paper Mills (SIC Code 2621); Paperboard Containers and Boxes (SIC Code 2652-2657); Converted Paper and Paperboard Products, Except Containers and Boxes (SIC Code 2671-2679)	Chemical Oxygen Demand (COD)	Report Only/ No thresholds or baseline values
	Total Suspended Solids (TSS)	Report Only/ No thresholds or baseline values
	pH	Report Only/ No thresholds or baseline values

* Monitoring is required for the 16 individual PAHs identified at Appendix A to 40 CFR Part 423: naphthalene, acenaphthylene, acenaphthene, fluorene, phenanthrene, anthracene, fluoranthene, pyrene, benzo[a]anthracene, chrysene, benzo[b]fluoranthene, benzo[k]fluoranthene, benzo[a]pyrene, benzo[g,h,i]perylene, indeno[1,2,3-c,d]pyrene, and dibenz[a,h]anthracene.

8.B.3 Sector-Specific Benchmarks (See also Part 4.2.2)

Table 8.B-2 identifies benchmarks that apply to the specific subsectors of Sector B. These benchmarks apply to both your primary industrial activity and any co-located industrial activities.

Table 8.B-2.		
Subsector (You may be subject to requirements for more than one sector/subsector)	Parameter	Benchmark Monitoring Concentration
Subsector B1. Paperboard Mills (SIC Code 2631)	Chemical Oxygen Demand (COD)	120 mg/L

Part 8 – Sector-Specific Requirements for Industrial Activity**Subpart C – Sector C – Chemical and Allied Products Manufacturing, and Refining**

You must comply with Part 8 sector-specific requirements associated with your primary industrial activity and any co-located industrial activities, as defined in Appendix A. The sector-specific requirements apply to those areas of your facility where those sector-specific activities occur. These sector-specific requirements are in addition to any requirements specified elsewhere in this permit.

8.C.1 Covered Stormwater Discharges

The requirements in Subpart C apply to stormwater discharges associated with industrial activity from Chemical and Allied Products Manufacturing, and Refining facilities, as identified by the SIC Codes specified under Sector C in Table D-1 of Appendix D of the permit.

8.C.2 Limitations on Coverage

8.C.2.1 *Prohibition of Non-Stormwater Discharges.* (See also Part 1.1.3) The following are not covered by this permit: non-stormwater discharges containing inks, paints, or substances (hazardous, nonhazardous, etc.) resulting from an onsite spill, including materials collected in drip pans; wash water from material handling and processing areas; and wash water from drum, tank or container rinsing and cleaning. (EPA includes this prohibited non-stormwater discharge here solely as a helpful reminder to the operator that the only non-stormwater discharges authorized by this permit are at Part 1.2.2.)

8.C.3 Indicator Monitoring (See also Part 4.2.1)

Table 8.C-1 identifies indicator monitoring that applies to the specific subsectors of Sector C. This indicator monitoring applies to both your primary industrial activity and any co-located industrial activities.

Table 8.C-1		
Subsector (You may be subject to requirements for more than one sector/subsector)	Indicator Monitoring Parameter	Indicator Monitoring Threshold
Applies to all Sector C (Subsectors C1, C2, C3, C4, and C5) facilities with stormwater discharges from paved surfaces that will be initially sealed or re-sealed with coal-tar sealcoat where industrial activities are located during coverage under this permit	Polycyclic Aromatic Hydrocarbons (PAHs)*	Report Only/ No thresholds or baseline values

Table 8.C-1		
Subsector (You may be subject to requirements for more than one sector/subsector)	Indicator Monitoring Parameter	Indicator Monitoring Threshold
Subsector C5. Medicinal Chemicals and Botanical Products; Pharmaceutical Preparations; in vitro and in vivo Diagnostic Substances; and Biological Products, Except Diagnostic Substances (SIC Code 2833-2836); Paints, Varnishes, Lacquers, Enamels, and Allied Products (SIC Code 2851); Industrial Organic Chemicals (SIC Code 2861-2869); Miscellaneous Chemical Products (SIC Code 2891-2899); Inks and Paints, Including China Painting Enamels, India Ink, Drawing Ink, Platinum Paints for Burnt Wood or Leather Work, Paints for China Painting, Artist's Paints and Artist's Watercolors (SIC Code 3952 (limited to list of inks and paints)); Petroleum Refining (SIC Code 2911)	Chemical Oxygen Demand (COD)	Report Only/ No thresholds or baseline values
	Total Suspended Solids (TSS)	Report Only/ No thresholds or baseline values
	pH	Report Only/ No thresholds or baseline values
Subsector C5. Petroleum Refining (SIC Code 2911)	Polycyclic Aromatic Hydrocarbons (PAHs)*	Report Only/ No thresholds or baseline values

* Monitoring is required for the 16 individual PAHs identified at Appendix A to 40 CFR Part 423: naphthalene, acenaphthylene, acenaphthene, fluorene, phenanthrene, anthracene, fluoranthene, pyrene, benzo[a]anthracene, chrysene, benzo[b]fluoranthene, benzo[k]fluoranthene, benzo[a]pyrene, benzo[g,h,i]perylene, indeno[1,2,3-c,d]pyrene, and dibenz[a,h]anthracene.

8.C.4 Sector-Specific Benchmarks (See also Part 4.2.2)

Table 8.C-2 identifies benchmarks that apply to the specific subsectors of Sector C. These benchmarks apply to both your primary industrial activity and any co-located industrial activities.

Table 8.C-2.		
Subsector (You may be subject to requirements for more than one sector/subsector)	Parameter	Benchmark Monitoring Concentration
Subsector C1. Agricultural Chemicals (SIC 2873-2879)	Nitrate plus Nitrite Nitrogen	0.68 mg/L
	Total Recoverable Lead (freshwater) ²	Hardness Dependent
	Total Recoverable Lead (saltwater) ¹	210 µg/L
	Total Recoverable Zinc (freshwater) ²	Hardness Dependent
	Total Recoverable Zinc (saltwater) ¹	90 µg/L
	Total Phosphorus	2.0 mg/L

Table 8.C-2.		
Subsector (You may be subject to requirements for more than one sector/subsector)	Parameter	Benchmark Monitoring Concentration
Subsector C2. Industrial Inorganic Chemicals (SIC 2812-2819)	Total Recoverable Aluminum	1,100 µg/L
	Nitrate plus Nitrite Nitrogen	0.68 mg/L
Subsector C3. Soaps, Detergents, Cosmetics, and Perfumes (SIC 2841-2844)	Nitrate plus Nitrite Nitrogen	0.68 mg/L
	Total Recoverable Zinc (freshwater) ²	Hardness Dependent
	Total Recoverable Zinc (saltwater) ¹	90 µg/L
Subsector C4. Plastics, Synthetics, and Resins (SIC 2821-2824)	Total Recoverable Zinc (freshwater) ²	Hardness Dependent
	Total Recoverable Zinc (saltwater) ¹	90 µg/L

¹ Saltwater benchmark values apply to stormwater discharges into saline waters where indicated.

² The freshwater benchmark values of some metals are dependent on water hardness. For these parameters, permittees must determine the hardness of the receiving water (see Appendix J, "Calculating Hardness in Receiving Waters for Hardness Dependent Metals," for methodology), in accordance with Part 4.2.2.1, to identify the applicable 'hardness range' for determining their benchmark value applicable to their facility. Hardness Dependent Benchmarks follow in the table below:

Freshwater Hardness Range	Lead (µg/L)	Zinc (µg/L)
0-24.99 mg/L	14	37
25-49.99 mg/L	24	52
50-74.99 mg/L	45	80
75-99.99 mg/L	69	107
100-124.99 mg/L	95	132
125-149.99 mg/L	123	157
150-174.99 mg/L	152	181
175-199.99 mg/L	182	204
200-224.99 mg/L	213	227
225-249.99 mg/L	246	249
250+ mg/L	262	260

8.C.5 Effluent Limitations Based on Effluent Limitations Guidelines (See also Part 4.2.3.1)

Table 8.C-3 identifies effluent limits that apply to the industrial activities described below.

Compliance with these effluent limits is to be determined based on discharges from these industrial activities independent of commingling with any other waste streams that may be covered under this permit.

Table 8.C-3 ¹		
Industrial Activity	Parameter	Effluent
Runoff from phosphate fertilizer manufacturing facilities that comes into contact with any raw materials, finished product, by-products or waste products (SIC 2874)	Total Phosphorus (as P)	105.0 mg/L, daily maximum
		35 mg/L, 30-day avg.
	Fluoride	75.0 mg/L, daily maximum
		25.0 mg/L, 30-day avg.

¹ Monitor annually.

Part 8 – Sector-Specific Requirements for Industrial Activity**Subpart D – Sector D – Asphalt Paving and Roofing Materials and Lubricant Manufacturing**

You must comply with Part 8 sector-specific requirements associated with your primary industrial activity and any co-located industrial activities, as defined in Appendix A. The sector-specific requirements apply to those areas of your facility where those sector-specific activities occur. These sector-specific requirements are in addition to any requirements specified elsewhere in this permit.

8.D.1 Covered Stormwater Discharges

The requirements in Subpart D apply to stormwater discharges associated with industrial activity from Asphalt Paving and Roofing Materials and Lubricant Manufacturing facilities, as identified by the SIC Codes specified under Sector D in Table D-1 of Appendix D of the permit.

8.D.2 Limitations on Coverage

The following stormwater discharges associated with industrial activity are not authorized by this permit (see also Part 1.1.3):

8.D.2.1 Stormwater discharges from petroleum refining facilities, including those that manufacture asphalt or asphalt products, that are subject to nationally established effluent limitation guidelines found in 40 CFR Part 419 (Petroleum Refining).

The following stormwater discharges associated with industrial activity are not authorized under Sector D:

8.D.2.2 Stormwater discharges from oil recycling facilities, which are covered under Sector N (see Part 8.N); and**8.D.2.3 Stormwater discharges associated with fats and oils rendering, which are covered under Sector U (see Part 8.U).****8.D.3 Indicator Monitoring (See also Part 4.2.1)**

Table 8.D-1 identifies indicator monitoring that applies to the specific subsectors of Sector D. This indicator monitoring applies to both your primary industrial activity and any co-located industrial activities.

Table 8.D-1		
Subsector (You may be subject to requirements for more than one sector/subsector)	Indicator Monitoring Parameter	Indicator Monitoring Threshold
Applies to all Sector D (Subsectors D1 and D2) facilities with stormwater discharges from paved surfaces that will be initially sealed or re-sealed with coal-tar sealcoat where industrial activities are located during coverage under this permit	Polycyclic Aromatic Hydrocarbons (PAHs)*	Report Only/ No thresholds or baseline values
Subsector D1. Asphalt Paving and Roofing Materials (SIC Code 2951, 2952)	Polycyclic Aromatic Hydrocarbons (PAHs)*	Report Only/ No thresholds or baseline values

Table 8.D-1		
Subsector (You may be subject to requirements for more than one sector/subsector)	Indicator Monitoring Parameter	Indicator Monitoring Threshold
Subsector D2. Miscellaneous Products of Petroleum and Coal (SIC Code 2992, 2999)	Chemical Oxygen Demand (COD)	Report Only/ No thresholds or baseline values
	Total Suspended Solids (TSS)	Report Only/ No thresholds or baseline values
	pH	Report Only/ No thresholds or baseline values
	Polycyclic Aromatic Hydrocarbons (PAHs)*	Report Only/ No thresholds or baseline values

* Monitoring is required for the 16 individual PAHs identified at Appendix A to 40 CFR Part 423: naphthalene, acenaphthylene, acenaphthene, fluorene, phenanthrene, anthracene, fluoranthene, pyrene, benzo[a]anthracene, chrysene, benzo[b]fluoranthene, benzo[k]fluoranthene, benzo[a]pyrene, benzo[g,h,i]perylene, indeno[1,2,3-c,d]pyrene, and dibenz[a,h]anthracene.

8.D.4 Sector-Specific Benchmarks (See also Part 4.2.2)

Table 8.D-2 identifies benchmarks that apply to the specific subsectors of Sector D. These benchmarks apply to both your primary industrial activity and any co-located industrial activities.

Table 8.D-2.		
Subsector	Parameter	Benchmark Monitoring Concentration
Subsector D1. Asphalt Paving and Roofing Materials (SIC 2951, 2952)	Total Suspended Solids (TSS)	100 mg/L

8.D.5 Effluent Limitations Based on Effluent Limitations Guidelines (See also Part 4.2.3.1)

Table 8.D-3 identifies effluent limitations that apply to the industrial activities described below. Compliance with these effluent limitations is to be determined based on discharges from these industrial activities independent of commingling with any other waste streams that may be covered under this permit.

Table 8.D-3 ¹		
Industrial Activity	Parameter	Effluent Limitation
Discharges from asphalt emulsion facilities.	Total Suspended Solids (TSS)	23.0 mg/L, daily maximum 15.0 mg/L, 30-day avg.
	pH	6.0 - 9.0 s.u.
	Oil and Grease	15.0 mg/L, daily maximum
		10 mg/L, 30-day avg.

¹Monitor annually.

Part 8 – Sector-Specific Requirements for Industrial Activity**Subpart E – Sector E – Glass, Clay, Cement, Concrete, and Gypsum Products**

You must comply with Part 8 sector-specific requirements associated with your primary industrial activity and any co-located industrial activities, as defined in Appendix A. The sector-specific requirements apply to those areas of your facility where those sector-specific activities occur. These sector-specific requirements are in addition to any requirements specified elsewhere in this permit.

8.E.1 Covered Stormwater Discharges

The requirements in Subpart E apply to stormwater discharges associated with industrial activity from Glass, Clay, Cement, Concrete, and Gypsum Products facilities, as identified by the SIC Codes specified under Sector E in Table D-1 of Appendix D of the permit.

8.E.2 Additional Technology-Based Effluent Limits

8.E.2.1 *Good Housekeeping Measures.* (See also Part 2.1.2.2) As part of your good housekeeping program, prevent or minimize the discharge of spilled cement, aggregate (including sand or gravel), kiln dust, fly ash, settled dust, or other significant material in stormwater from paved portions of the site that are exposed to stormwater. Sweep or vacuum paved surfaces of the site that are exposed to stormwater at regular intervals or use other equivalent measures (e.g., wash down the area and collect and/or treat and properly dispose of the washdown water) to minimize the potential discharge of these materials in stormwater. Indicate in your SWPPP the frequency of sweeping, vacuuming or other equivalent measures. Determine the frequency based on the amount of industrial activity occurring in the area and the frequency of precipitation, but it must be performed at least once a week in areas where cement, aggregate, kiln dust, fly ash or settled dust are being handled or processed and may be discharged in stormwater. You must also prevent the exposure of fine granular solids (e.g., cement, fly ash, kiln dust) to stormwater, where practicable, by storing these materials in enclosed silos, hoppers, buildings or under other covering.

8.E.3 Additional SWPPP Requirements

8.E.3.1 *Drainage Area Site Map.* (See also Part 6.2.2) Document in the SWPPP the locations of the following, as applicable: bag house or other dust control device; recycle/sedimentation pond, clarifier, or other device used for the treatment of process wastewater; and the areas that drain to the treatment device.

8.E.3.2 *Discharge Testing.* (See also Part 6.2.3.4) For facilities producing ready-mix concrete, concrete block, brick, or similar products, include in the non-stormwater discharge testing a description of measures that ensure that process wastewaters resulting from washing trucks, mixers, transport buckets, forms, or other equipment are discharged in accordance with NPDES wastewater permit requirements or are recycled.

8.E.4 Indicator Monitoring. (See also Part 4.2.1)

Table 8.E-1 identifies indicator monitoring that applies to the specific subsectors of Sector E. This indicator monitoring applies to both your primary industrial activity and any co-located industrial activities.

Table 8.E-1		
Subsector (You may be subject to requirements for more than one sector/subsector)	Indicator Monitoring Parameter	Indicator Monitoring Threshold
Applies to all Sector E (Subsectors E1, E2, and E3) facilities with stormwater discharges from paved surfaces that will be initially sealed or re-sealed with coal-tar sealcoat where industrial activities are located during your coverage under this permit	Polycyclic Aromatic Hydrocarbons (PAHs)*	Report Only/ No thresholds or baseline values
Subsector E3. Flat Glass (SIC Code 3211); Glass and Glassware, Pressed or Blown (SIC Code 3221, 3229); Glass Products Made of Purchased Glass (SIC Code 3231); Hydraulic Cement (SIC Code 3241); Cut Stone and Stone Products (SIC Code 3281); Abrasive, Asbestos, and Miscellaneous Nonmetallic Mineral Products (SIC Code 3291-3299)	Chemical Oxygen Demand (COD)	Report Only/ No thresholds or baseline values
	Total Suspended Solids (TSS)	Report Only/ No thresholds or baseline values
	pH	Report Only/ No thresholds or baseline values

* Monitoring is required for the 16 individual PAHs identified at Appendix A to 40 CFR Part 423: naphthalene, acenaphthylene, acenaphthene, fluorene, phenanthrene, anthracene, fluoranthene, pyrene, benzo[a]anthracene, chrysene, benzo[b]fluoranthene, benzo[k]fluoranthene, benzo[a]pyrene, benzo[g,h,i]perylene, indeno[1,2,3-c,d]pyrene, and dibenz[a,h]anthracene.

8.E.5 Sector-Specific Benchmarks (See also Part 4.2.2)

Table 8.E-2 identifies benchmarks that apply to the specific subsectors of Sector E. These benchmarks apply to both your primary industrial activity and any co-located industrial activities.

Table 8.E-2.		
Subsector (You may be subject to requirements for more than one sector/subsector)	Parameter	Benchmark Monitoring Concentration
Subsector E1. Clay Product Manufacturers (SIC 3251-3259, 3261-3269)	Total Recoverable Aluminum	1,100 µg/L
Subsector E2. Concrete and Gypsum Product Manufacturers (SIC 3271-3275)	Total Suspended Solids (TSS)	100 mg/L

8.E.6 Effluent Limitations Based on Effluent Limitations Guidelines (See also Part 4.2.3.1)

Table 8.E-3 identifies effluent limits that apply to the industrial activities described below.

Compliance with these limits is to be determined based on discharges from these industrial activities independent of commingling with any other waste streams that may be covered under this permit.

Table 8.E-3 ¹		
Industrial Activity	Parameter	Effluent Limitation
Discharges from material storage piles at cement manufacturing facilities (SIC 3241)	Total Suspended Solids (TSS)	50 mg/L, daily maximum ²
	pH	6.0 - 9.0 s.u. ²

¹ Monitor annually.

² Any untreated overflow from facilities designed, constructed and operated to treat the volume of stormwater from materials storage piles which is associated with a 10-year, 24-hour rainfall event shall not be subject to the pH and TSS limitations (40 CFR 411.32(b)).

Part 8 – Sector-Specific Requirements for Industrial Activity**Subpart F – Sector F – Primary Metals**

You must comply with Part 8 sector-specific requirements associated with your primary industrial activity and any co-located industrial activities, as defined in Appendix A. The sector-specific requirements apply to those areas of your facility where those sector-specific activities occur. These sector-specific requirements are in addition to any requirements specified elsewhere in this permit.

8.F.1 Covered Stormwater Discharges

The requirements in Subpart F apply to stormwater discharges associated with industrial activity from Primary Metals facilities, as identified by the SIC Codes specified under Sector F in Table D-1 of Appendix D of the permit.

8.F.2 Additional Technology-Based Effluent Limits

8.F.2.1 *Good Housekeeping Measures.* (See also Part 2.1.2.2) As part of your good housekeeping program, you must implement a cleaning and maintenance program for all impervious areas of the facility where particulate matter, dust or debris may accumulate to minimize the discharge of pollutants in stormwater. The cleaning and maintenance program must encompass, as appropriate, areas where material loading and unloading, storage, handling and processing occur.

Stabilize unpaved areas using vegetation or paving where there is vehicle traffic or where material loading and unloading, storage, handling and processing occurs, unless feasible.

For paved areas of the facility where particulate matter, dust or debris may accumulate, to minimize the discharge of pollutants in stormwater, implement control measures such as the following, where determined to be feasible (list not exclusive): sweeping or vacuuming at regular intervals; and washing down the area and collecting and/or treating and properly disposing of the washdown water. For unstabilized areas or for stabilized areas where sweeping, vacuuming, or washing down is not possible, to minimize the discharge of particulate matter, dust, or debris or other pollutants in stormwater, implement stormwater management devices such as the following, where determined to be feasible (list not exclusive): sediment traps, vegetative buffer strips, filter fabric fence, sediment filtering boom, gravel outlet protection, and other equivalent measures that effectively trap or remove sediment.

8.F.3 Additional SWPPP Requirements

8.F.3.1 *Drainage Area Site Map.* (See also Part 6.2.2) Identify in the SWPPP where any of the following activities may be exposed to precipitation or stormwater: storage or disposal of wastes such as spent solvents and baths, sand, slag and dross; liquid storage tanks and drums; processing areas including pollution control equipment (e.g., baghouses); and storage areas of raw material such as coal, coke, scrap, sand, fluxes, refractories or metal in any form. In addition, indicate where an accumulation of significant amounts of particulate matter could occur from such sources as furnace or oven emissions, losses from coal and coke handling operations, etc., and could result in a discharge of pollutants in stormwater.

8.F.3.2 *Inventory of Exposed Material.* (See also Part 6.2.3) Include in the inventory of materials handled at the site that potentially may be exposed to precipitation or

stormwater: areas where there is the potential for deposition of particulate matter from process air emissions or losses during material-handling activities.

8.F.4 **Additional Inspection Requirements (See also Part 3.1)**

As part of conducting your routine facility inspections at least quarterly (Part 3.1), address all potential sources of pollutants, including (if applicable) air pollution control equipment (e.g., baghouses, electrostatic precipitators, scrubbers, cyclones), for any signs of degradation (e.g., leaks, corrosion, improper operation) that could limit their efficiency and lead to excessive emissions. Consider monitoring air flow at inlets and outlets (or use equivalent measures) to check for leaks (e.g., particulate deposition) or blockage in ducts. Also inspect all process and material handling equipment (e.g., conveyors, cranes and vehicles) for leaks, drips, or the potential loss of material; and material storage areas (e.g., piles, bins, or hoppers for storing coke, coal, scrap or slag, as well as chemicals stored in tanks and drums) for signs of material losses due to wind or stormwater.

8.F.5 **Indicator Monitoring (See also Part 4.2.1)**

Table 8.F-1 identifies indicator monitoring that applies to the specific subsectors of Sector F. This indicator monitoring applies to both your primary industrial activity and any co-located industrial activities.

Table 8.F-1		
Subsector (You may be subject to requirements for more than one sector/subsector)	Indicator Monitoring Parameter	Indicator Monitoring Threshold
Applies to all Sector F (Subsectors F1, F2, F3, F4, and F5) facilities with stormwater discharges from paved surfaces that will be initially sealed or re-sealed with coal-tar sealcoat where industrial activities are located during coverage under this permit	Polycyclic Aromatic Hydrocarbons (PAHs)*	Report Only/ No thresholds or baseline values
Subsector F1. Steel Works, Blast Furnaces, and Rolling and Finishing Mills (SIC Code 3312-3317)	Polycyclic Aromatic Hydrocarbons (PAHs)*	Report Only/ No thresholds or baseline values
Subsector F2. Iron and Steel Foundries (SIC Code 3321-3325)	Polycyclic Aromatic Hydrocarbons (PAHs)*	Report Only/ No thresholds or baseline values
Subsector F3. Rolling, Drawing, and Extruding of Nonferrous Metals (SIC Code 3351-3357)	Polycyclic Aromatic Hydrocarbons (PAHs)*	Report Only/ No thresholds or baseline values
Subsector F4. Nonferrous Foundries (Castings) (SIC Code 3363-3369)	Polycyclic Aromatic Hydrocarbons (PAHs)*	Report Only/ No thresholds or baseline values

Table 8.F-1		
Subsector (You may be subject to requirements for more than one sector/subsector)	Indicator Monitoring Parameter	Indicator Monitoring Threshold
Subsector F5. Primary Smelting and Refining of Nonferrous Metals (SIC Code 3331-3339); Secondary Smelting and Refining of Nonferrous Metals (SIC Code 3341); Miscellaneous Primary Metal Products (SIC Code 3398, 3399)	Chemical Oxygen Demand (COD)	Report Only/ No thresholds or baseline values
	Total Suspended Solids (TSS)	Report Only/ No thresholds or baseline values
	pH	Report Only/ No thresholds or baseline values
	Polycyclic Aromatic Hydrocarbons (PAHs)*	Report Only/ No thresholds or baseline values

* Monitoring is required for the 16 individual PAHs identified at Appendix A to 40 CFR Part 423: naphthalene, acenaphthylene, acenaphthene, fluorene, phenanthrene, anthracene, fluoranthene, pyrene, benzo[a]anthracene, chrysene, benzo[b]fluoranthene, benzo[k]fluoranthene, benzo[a]pyrene, benzo[g,h,i]perylene, indeno[1,2,3-c,d]pyrene, and dibenz[a,h]anthracene.

8.F.6 Sector-Specific Benchmarks (See also Part 4.2.2)

Table 8.F-2 identifies benchmarks that apply to the specific subsectors of Sector F. These benchmarks apply to both your primary industrial activity and any co-located industrial activities.

Table 8.F-2.		
Subsector (You may be subject to requirements for more than one sector/subsector)	Parameter	Benchmark Monitoring Concentration
Subsector F1. Steel Works, Blast Furnaces, and Rolling and Finishing Mills (SIC 3312-3317)	Total Recoverable Aluminum	1,100 µg/L
	Total Recoverable Zinc (freshwater) ²	Hardness Dependent
	Total Recoverable Zinc (saltwater) ¹	90 µg/L
Subsector F2. Iron and Steel Foundries (SIC 3321-3325)	Total Recoverable Aluminum	1,100 µg/L
	Total Suspended Solids (TSS)	100 mg/L
	Total Recoverable Copper (freshwater)	5.19 µg/L
	Total Recoverable Copper (saltwater) ¹	4.8 µg/L
	Total Recoverable Zinc (freshwater) ²	Hardness Dependent
	Total Recoverable Zinc (saltwater) ¹	90 µg/L

Table 8.F-2.		
Subsector (You may be subject to requirements for more than one sector/subsector)	Parameter	Benchmark Monitoring Concentration
Subsector F3. Rolling, Drawing, and Extruding of Nonferrous Metals (SIC 3351-3357)	Total Recoverable Copper (freshwater)	5.19 µg/L
	Total Recoverable Copper (saltwater) ¹	4.8 µg/L
	Total Recoverable Zinc (freshwater) ²	Hardness Dependent
	Total Recoverable Zinc (saltwater) ¹	90 µg/L
Subsector F4. Nonferrous Foundries (SIC 3363-3369)	Total Recoverable Copper (freshwater)	5.19 µg/L
	Total Recoverable Copper (saltwater) ¹	4.8 µg/L
	Total Recoverable Zinc (freshwater) ²	Hardness Dependent
	Total Recoverable Zinc (saltwater) ¹	90 µg/L

¹ Saltwater benchmark values apply to stormwater discharges into saline waters where indicated.

² The freshwater benchmark values of some metals are dependent on water hardness. For these parameters, permittees must determine the hardness of the receiving water (see Appendix J, "Calculating Hardness in Receiving Waters for Hardness Dependent Metals," for methodology), in accordance with Part 4.2.2.1, to identify the applicable 'hardness range' for determining their benchmark value applicable to their facility. Hardness Dependent Benchmarks follow in the table below:

Freshwater Hardness Range	Zinc
0-24.99 mg/L	37
25-49.99 mg/L	52
50-74.99 mg/L	80
75-99.99 mg/L	107
100-124.99 mg/L	132
125-149.99 mg/L	157
150-174.99 mg/L	181
175-199.99 mg/L	204
200-224.99 mg/L	227
225-249.99 mg/L	249
250+ mg/L	260

Part 8 – Sector-Specific Requirements for Industrial Activity**Subpart G – Sector G – Metal Mining**

You must comply with Part 8 sector-specific requirements associated with your primary industrial activity and any co-located industrial activities, as defined in Appendix A. The sector-specific requirements apply to those areas of your facility where those sector-specific activities occur. These sector-specific requirements are in addition to any requirements specified elsewhere in this permit.

Note: Where compliance with a requirement in a separate exploration permit, mining permit, reclamation plan, Surface Mining Control and Reclamation Act (SMCRA) requirements, etc. will result in you fully meeting any requirement in this Subpart, you are considered to have complied with the relevant requirement in this Subpart. You must include documentation in your SWPPP describing your rationale for concluding that any particular action on your part is sufficient to comply with the corresponding requirement in this Subpart.

8.G.1 Covered Stormwater Discharges

The requirements in Subpart G apply to stormwater discharges associated with industrial activity from Metal Mining facilities, including mines abandoned on Federal lands, as identified by the SIC Codes specified under Sector G in Table D-1 of Appendix D. Coverage is required for metal mining facilities that discharge stormwater contaminated by contact with, or that has come into contact with, any overburden, raw material, intermediate product, finished product, byproduct, or waste product located on the site of the operation.

8.G.1.1 *Covered Discharges from Inactive Facilities.* All stormwater discharges.**8.G.1.2 *Covered Discharges from Active and Temporarily Inactive Facilities.*** Only the stormwater discharges from the following areas are covered:

- Waste rock and overburden piles if composed entirely of stormwater and not combined with mine drainage;
- Topsoil piles;
- Offsite haul and access roads;
- Onsite haul and access roads constructed of waste rock, overburden or spent ore if composed entirely of stormwater and not combining with mine drainage;
- Onsite haul and access roads not constructed of waste rock, overburden or spent ore except if mine drainage is used for dust control;
- Discharges from tailings dams or dikes when not constructed of waste rock or tailings and no process fluids are present;
- Discharges from tailings dams or dikes when constructed of waste rock or tailings and no process fluids are present, if composed entirely of stormwater and not combining with mine drainage;
- Concentration building if no contact with material piles;
- Mill site if no contact with material piles;
- Office or administrative building and housing if mixed with stormwater from industrial area;
- Chemical storage area;

- Docking facility if no excessive contact with waste product that would otherwise constitute mine drainage;
- Explosive storage;
- Fuel storage;
- Vehicle and equipment maintenance area and building;
- Parking areas (if necessary);
- Power plant;
- Truck wash areas if no excessive contact with waste product that would otherwise constitute mine drainage;
- Unreclaimed, disturbed areas outside of active mining area;
- Reclaimed areas released from reclamation requirements prior to December 17, 1990;
- Partially or inadequately reclaimed areas or areas not released from reclamation requirements.

8.G.1.3 Covered Discharges from Earth-Disturbing Activities Conducted Prior to Active Mining Activities. All stormwater discharges.

8.G.1.4 Covered Discharges from Facilities Undergoing Reclamation. All stormwater discharges.

8.G.2 Limitations on Coverage

8.G.2.1 Prohibition of Stormwater Discharges. Stormwater discharges not authorized by this permit: discharges from active metal mining facilities that are subject to effluent limitation guidelines for the Ore Mining and Dressing Point Source Category (40 CFR Part 440).

Note: Stormwater discharges from these sources are subject to 40 CFR Part 440 if they are mixed with other discharges subject to Part 440. In this case, they are not eligible for coverage under this permit. Discharges from overburden/waste rock and overburden/waste rock-related areas are not subject to 40 CFR Part 440 unless they: drain naturally (or are intentionally diverted) to a point source; and (2) combine with "mine drainage" that is otherwise regulated under the Part 440 regulations. For such sources, coverage under this permit would be available if the discharge composed entirely of stormwater does not combine with other sources of mine drainage that are not subject to 40 CFR Part 440, and meets the other eligibility criteria contained in Part 1.1 of the permit. Operators bear the initial responsibility for determining if they are eligible for coverage under this permit, or must seek coverage under another NPDES permit. EPA recommends that operators contact the relevant NPDES permit issuance authority for assistance to determine the nature and scope of the "active mining area" on a mine-by-mine basis, as well as to determine the appropriate permitting mechanism for authorizing such discharges.

8.G.2.2 Prohibition of Non-Stormwater Discharges. Not authorized by this permit: adit drainage, and contaminated springs or seeps discharging from waste rock dumps that do not directly result from precipitation events (see also the standard Limitations on Coverage in Part 1.1.3). (EPA includes these prohibited non-stormwater discharges

here solely as a helpful reminder to the operator that the only non-stormwater discharges authorized by this permit are at Part 1.2.2)

8.G.3 Definitions

The following definitions are not intended to supersede the definitions of active and inactive mining facilities established by 40 CFR 122.26(b)(14)(iii).

8.G.3.1 *Mining operations.* For this permit, mining operations are grouped into two distinct categories, with distinct effluent limits and requirements applicable to each: a) earth-disturbing activities conducted prior to active mining activities; and b) active mining activities, which includes reclamation. "Mining operations" can occur at both inactive mining facilities and temporarily inactive mining facilities.

8.G.3.2 *Earth-disturbing activities conducted prior to active mining activities.* Consists of two classes of earth-disturbing (i.e., clearing, grading and excavation) activities:

- a. activities performed for purposes of mine site preparation, including: cutting new rights of way (except when related to access road construction); providing access to a mine site for vehicles and equipment (except when related to access road construction); other earth disturbances associated with site preparation activities on any areas where active mining activities have not yet commenced (e.g., for heap leach pads, waste rock facilities, tailings impoundments, wastewater treatment plants); and
- b. construction of staging areas to prepare for erecting structures such as to house project personnel and equipment, mill buildings, etc., and construction of access roads. Earth-disturbing activities associated with the construction of staging areas and the construction of access roads conducted prior to active mining are considered to be "construction" and have additional effluent limits in Part 8.G.4.2.

8.G.3.3 *Active mining activities.* Activities related to the extraction, removal or recovery, and beneficiation of metal ore from the earth; removal of overburden and waste rock to expose mineable minerals; and site reclamation and closure activities. All such activities occur within the "active mining area." Reclamation involves activities undertaken, in compliance with applicable mined land reclamation requirements, to return the land to an appropriate post-mining contour and land use in order to meet applicable federal and state reclamation requirements. In addition, once earth-disturbing activities conducted prior to active mining activities have ceased and all related requirements in Part 8.G.4 have been met, and a well-delineated "active mining area" has been established, all activities (including any clearing, grading, and excavation) that occur within the active mining area are "active mining activities."

8.G.3.4 *Active mining area.* A place where work or other activity related to the extraction, removal or recovery of metal ore is being conducted, except, with respect to surface mines, any area of land on or in which grading has been completed to return the earth to desired contour and reclamation work has begun.

Note: Earth-disturbing activities described in the definition in Part 8.G.3.2 that occur on areas outside the active mining area (e.g., for expansion of the mine into undeveloped territory) are considered "earth-disturbing conducted prior to active mining activities", and must comply with the requirements in Part 8.G.4.

8.G.3.5 *Inactive metal mining facility.* A site or portion of a site where metal mining and/or milling occurred in the past but there are no active mining activities occurring as defined above, and where the inactive portion is not covered by an active mining permit issued by the applicable state or federal agency. An inactive metal mining facility has an identifiable owner / operator. Sites where mining claims are being maintained prior to disturbances associated with the extraction, beneficiation, or processing of mined materials and sites where minimal activities are undertaken for the sole purpose of maintaining a mining claim are not considered either active or inactive mining facilities and do not require an NPDES industrial stormwater permit.

8.G.3.6 *Temporarily inactive metal mining facility.* A site or portion of a site where metal mining and/or milling occurred in the past but currently are not being actively undertaken, and the facility is covered by an active mining permit issued by the applicable state or federal agency.

8.G.4 Requirements Applicable to Earth-Disturbing Activities Conducted Prior to Active Mining Activities

Stormwater discharges from earth-disturbing activities conducted prior to active mining activities (defined in Part 8.G.3.2) are covered under this permit. For such earth-disturbing activities, you must comply with all applicable requirements in Parts 1-9 of the MSGP except for the technology-based effluent limits in Part 8.G.5 and Part 2.1.2, the inspection requirements in Part 8.G.7 and Part 3, and the monitoring requirements in Part 8.G.8 and Part 4.

Authorized discharges from areas where earth-disturbing activities have ceased and stabilization as specified in Part 8.G.4.1.9 or 8.G.4.2.11, where appropriate, has been completed (stabilization is not required for areas where active mining activities will occur), are no longer subject to the Part 8.G.4 requirements. At such time, authorized discharges become subject to all other applicable requirements in the MSGP, including the effluent limits in Parts 2.1.2 and 8.G.5, the inspection requirements in Parts 3 and 8.G.7, and the monitoring requirements in Parts 4 and 8.G.8.

8.G.4.1 *Technology-Based Effluent Limits Applicable to All Earth-Disturbing Activities Conducted Prior to Active Mining Activities.* The following technology-based effluent limits apply to authorized discharges from all earth-disturbing activities conducted prior to active mining activities defined in Part 8.G.3.2(a) and 8.G.3.2(b). These limits supersede the technology-based limits listed in Part 2.1.2 and Part 8.G.5 of the MSGP.

8.G.4.1.1 *Erosion and sediment control installation requirements.*

- By the time construction activities commence, install and make operational downgradient sediment controls, unless this timeframe is infeasible. If infeasible you must install and make such controls operational as soon as practicable or as soon as site conditions permit.
- All other stormwater controls described in the SWPPP must be installed and made operational as soon as conditions on each portion of the site allows.

8.G.4.1.2 *Erosion and sediment control maintenance requirements. You must:*

- Ensure that all erosion and sediment controls remain in effective operating condition.
- Wherever you determine that a stormwater control needs maintenance to continue operating effectively, initiate efforts to fix

the problem immediately after its discovery, and complete such work by the end of the next work day.

- When a stormwater control must be replaced or significantly repaired, complete the work within 7 days, unless infeasible. If 7 days is infeasible, you must complete the installation or repair as soon as practicable.

8.G.4.1.3 Perimeter controls. You must:

- Install sediment controls along those perimeter areas of your disturbed area that will receive stormwater, except where site conditions prevent the use of such controls (in which case, maximize their installation to the extent practicable).
- Remove sediment before it accumulates to one-half of the above-ground height of any perimeter control.

8.G.4.1.4 Sediment track-out. For construction vehicles and equipment exiting the site directly onto paved roads, you must:

- Use appropriate stabilization techniques to minimize sediment track-out from vehicles and equipment prior to exit;
- Use additional controls to remove sediment from vehicle and equipment tires prior to exit, where necessary;
- Remove sediment that is tracked out onto paved roads by end of the work day.

Note: EPA recognizes that some fine grains may remain visible on the surfaces of off-site streets, other paved areas, and sidewalks even after you have implemented sediment removal practices. Such “staining” is not a violation of Part 8.G.4.1.4.

8.G.4.1.5 Soil or sediment stockpiles. You must:

- Minimize erosion of stockpiles from stormwater and wind via temporary cover, if feasible.
- Prevent up-slope stormwater flows from causing erosion of stockpiles (e.g., by diverting flows around the stockpile).
- Minimize sediment from stormwater that runs off of stockpiles, using sediment controls (e.g., a sediment barrier or downslope sediment control).

8.G.4.1.6 Sediment basins. If you intend to install a sediment basin to treat stormwater from your earth-disturbing activities, you must:

- Provide storage for either (1) the 2-year, 24-hour storm, or (2) 3,600 cubic feet per acre drained.
- Prevent erosion of (1) basin embankments using stabilization controls (e.g., erosion control blankets), and (2) the inlet and outlet points of the basin using erosion controls and velocity dissipation devices.

8.G.4.1.7 Minimize dust. You must minimize the generation of dust through the appropriate application of water or other dust suppression techniques that minimize pollutants being discharged into surface waters.

8.G.4.1.8 Restrictions on use of treatment chemicals. If you intend to use sediment treatment chemicals at your site, you are subject to the following minimum requirements:

- Use conventional erosion and sediment controls prior to and after application of chemicals;
- Select chemicals suited to soil type, and expected turbidity, pH, flow rate;
- Minimize the discharge risk from stored chemicals;
- Comply with state/local requirements;
- Use chemicals in accordance with good engineering practices and specifications of chemical supplier;
- Ensure proper training;
- Provide proper SWPPP documentation.

If you plan to use cationic treatment chemicals (as defined in Appendix A), you are ineligible for coverage under this permit, unless you notify your applicable EPA Regional Office in advance and the EPA Regional Office authorizes coverage under this permit after you have included appropriate controls and implementation procedures designed to ensure that your use of cationic treatment chemicals will not lead to a violation of water quality standards.

8.G.4.1.9 *Site stabilization requirements for earth-disturbing activities performed for purposes of mine site preparation as defined in 8.G.3.2(a) (i.e., not applicable to construction of staging areas for structures and access roads as defined in 8.G.3.2(b)).* You must comply with the following stabilization requirements except where the intended function of the site accounts for such disturbed earth (e.g., the earth disturbances will become actively mined, or the controls implemented at the active mining area effectively control the disturbance) (although you are encouraged to do so within the active mining area, where appropriate):

- *Temporary stabilization of disturbed areas.* Stabilization measures must be initiated immediately in portions of the site where earth-disturbing activities performed for purposes of mine site preparation (as defined in 8.G.3.2(a)) have temporarily ceased, but in no case more than 14 days after such activities have temporarily ceased. In arid, semi-arid, and drought-stricken areas, or in areas subject to snow or freezing conditions, where initiating perennial vegetative stabilization measures is not possible within 14 days after earth-disturbing activities performed for purposes of mine site preparation has temporarily ceased, temporary vegetative stabilization measures must be initiated as soon as practicable. Until temporary vegetative stabilization is achieved, interim measures such as erosion control blankets with an appropriate seed base and tackifiers must be employed. In areas of the site where earth-disturbing activities performed for purposes of mine site preparation have permanently ceased prior to active mining, temporary stabilization measures must be implemented to minimize mobilization of sediment or other pollutants until active mining activities commence.
- *Final stabilization of disturbed areas.* Stabilization measures must be initiated immediately where earth-disturbing activities performed for purposes of mine site preparation (as defined in 8.G.3.2(a)) have permanently ceased, but in no case more than 14 days after the earth-disturbing activities have permanently ceased. In arid, semi-

arid, and drought-stricken areas, or in areas subject to snow or freezing conditions, where initiating perennial vegetative stabilization measures is not possible within 14 days after earth-disturbing activities have permanently ceased, final vegetative stabilization measures must be initiated as soon as possible. Until final stabilization is achieved, temporary stabilization measures, such as erosion control blankets with an appropriate seed base and tackifiers, must be used.

8.G.4.2 Additional Technology-Based Effluent Limits Applicable Only to the Construction of Staging Areas for Structures and Access Roads. The following technology-based effluent limits apply to authorized discharges from earth-disturbing activities associated with the construction of staging areas and the construction of access roads, as defined in Part 8.G.3.2(b). These limits supersede the technology-based limits listed in Part 2.1.2 and Part 8.G.5 of the MSGP. These limits do not apply to earth-disturbing activities performed for purposes of mine site preparation (as defined in 8.G.3.2(a)).

8.G.4.2.1 Area of disturbance. You must minimize the amount of soil exposed during construction activities.

8.G.4.2.2 Erosion and sediment control design requirements. You must:

- Design, install and maintain effective erosion and sediment controls to minimize the discharge of pollutants from construction activities. Account for the following factors in designing your erosion and sediment controls:
 - The expected amount, frequency, intensity and duration of precipitation;
 - The nature of stormwater discharges and run-on at the site, including factors such as impervious surfaces, slopes and site drainage features;
 - The range of soil particle sizes expected to be present on the site.
- Direct discharges from your stormwater controls to vegetated areas of your site to increase sediment removal and maximize stormwater infiltration, including any natural buffers, unless infeasible. Use velocity dissipation devices if necessary to prevent erosion when directing stormwater to vegetated areas.
- If any stormwater flow becomes or will be channelized at your site, you must design erosion and sediment controls to control both peak flowrates and total stormwater volume to minimize channel and streambank erosion and scour in the immediate vicinity of discharge points.
- If you install stormwater conveyance channels, they must be designed to avoid unstabilized areas on the site and to reduce erosion, unless infeasible. In addition, you must minimize erosion of channels and their embankments, outlets, adjacent streambanks, slopes, and downstream waters during discharge conditions through the use of erosion controls and velocity dissipation devices within and along the length of any constructed stormwater conveyance channel, and at any outlet to provide a non-erosive flow velocity.

8.G.4.2.3 Natural Buffers. For any stormwater discharges from construction activities within 50 feet of a water of the U.S., you must comply with one of the following compliance alternatives:

1. Provide a 50-foot undisturbed natural buffer between construction activities and the water of the U.S.; or
2. Provide an undisturbed natural buffer that is less than 50 feet supplemented by additional erosion and sediment controls, which in combination, achieve a sediment load reduction that is equivalent to a 50-foot undisturbed natural buffer; or
3. If it is infeasible to provide an undisturbed natural buffer of any size, implement erosion and sediment controls that achieve a sediment load reduction that is equivalent to a 50-foot undisturbed natural buffer.

There are exceptions when buffer requirements do not apply:

- There is no stormwater discharge from construction disturbances to a water of the U.S;
- The natural buffer has already been eliminated by preexisting development disturbances;
- The disturbance is for the construction of a water-dependent structure or construction approved under a CWA section 404 permit;
- For linear construction projects, you are not required to comply with the requirements if there are site constraints provided that, to the extent feasible, you limit disturbances within 50 feet of a water of the U.S. and/or you provide supplemental erosion and sediment controls to treat stormwater discharges from any disturbances within 50 feet of a water of the U.S.

See EPA's industrial stormwater website under "Fact Sheets and Guidance" for information on complying with these alternatives:

<https://www.epa.gov/npdes/stormwater-discharges-industrial-activities>.

8.G.4.2.4 Soil or sediment stockpiles. In addition to the requirements in Part 8.G.4.1.5, you must locate any piles outside of any natural buffers established under Part 8.G.4.2.3.

8.G.4.2.5 Sediment basins. In addition to the requirements in Part 8.G.4.1.6, you must locate sediment basins outside of any surface waters and any natural buffers established under Part 8.G.4.2.3, and you must utilize outlet structures that withdraw water from the surface, unless infeasible.

8.G.4.2.6 Native topsoil preservation. You must preserve native topsoil removed during clearing, grading, or excavation, unless infeasible. Store topsoil in a manner that will maximize its use in reclamation or final vegetative stabilization (e.g., by keeping the topsoil stabilized with seed or similar measures). This requirement does not apply if the intended function of the disturbed area dictates that topsoil be disturbed or removed.

8.G.4.2.7 Steep slopes. You must minimize the disturbance of steep slopes. The permit does not prevent or prohibit disturbance on steep slopes.

Depending on site conditions and needs, disturbance on steep slopes may be necessary (e.g., a road cut in mountainous terrain; for grading

steep slopes prior to erecting the mine office). Where steep slope disturbances are necessary, you can minimize the disturbances to steep slopes through the implementation of a number of standard erosion and sediment control practices, such as by phasing disturbances in these areas and using stabilization practices specifically for steep grades.

8.G.4.2.8 *Soil compaction.* Where final vegetative stabilization will occur or where infiltration practices will be installed, you must either restrict vehicle/equipment use in these areas to avoid soil compaction or use soil conditioning techniques to support vegetative growth. Minimizing soil compaction is not required where compacted soil is integral to the functionality of the site.

8.G.4.2.9 *Dewatering Practices.* You are prohibited from discharging ground water or accumulated stormwater that is removed from excavations, trenches, foundations, vaults or other similar points of accumulation, unless such waters are first effectively managed by appropriate controls (e.g., sediment basins or sediment traps, sediment socks, dewatering tanks, tube settlers, weir tanks, or filtration systems). Uncontaminated, non-turbid dewatering water can be discharged without being routed to a control. (An uncontaminated discharge is a discharge that meets applicable water quality standards.)

You must also meet the following requirements for dewatering activities:

- Discharge requirements:
 - No discharging visible floating solids or foam;
 - Remove oil, grease and other pollutants from dewatering water via an oil-water separator or suitable filtration device (such as a cartridge filter);
 - Utilize vegetated upland areas of the site, to the extent feasible, to infiltrate dewatering water before discharge. In no case shall waters of the U.S. be considered part of the treatment area;
 - Implement velocity dissipation devices at all points where dewatering water is discharged;
 - Haul backwash water away for disposal or return it to the beginning of the treatment process; and
 - Clean or replace the filter media used in dewatering devices when the pressure differential equals or exceeds the manufacturer's specifications.
- Treatment chemical restrictions: If you use polymers, flocculants or other chemicals to treat dewatering water, you must comply with the requirements in Parts 8.G.4.1.8.

8.G.4.2.10 *Pollution prevention requirements.*

- *Prohibited discharges* (this non-exhaustive list of prohibited non-stormwater discharges is included here as a reminder that only the only authorized non-stormwater discharges are those enumerated in Part 1.2.2):
 - Wastewater from washout of concrete;
 - Wastewater from washout and cleanout of stucco, paint, form

- release oils, curing compounds, and other construction materials;
 - o Fuels, oils, or other pollutants used for operation and maintenance of vehicles or equipment;
 - o Soaps, solvents, or detergents used in vehicle or equipment washing;
 - o Toxic or hazardous substances from a spill or other release.
- *Design and location requirements:* Minimize the discharge of pollutants from pollutant sources by:
 - o Minimizing exposure;
 - o Using secondary containment, spill kits, or other equivalent measures;
 - o Locating pollution sources away from surface waters, storm sewer inlets, and drainageways;
 - o Cleaning up spills immediately (do not clean by hosing area down).
- *Pollution prevention requirements for wash waters:* Minimize the discharge of pollutants from equipment and vehicle washing, wheel wash water, and other wash waters. Wash waters must be treated in a sediment basin or alternative control that provides equivalent or better treatment prior to discharge;
- *Pollution prevention requirements for the storage, handling, and disposal of construction products, materials, and wastes:* Minimize the exposure of building materials, building products, construction wastes, trash, landscape materials, fertilizers, pesticides, herbicides, detergents, sanitary waste, and other materials present on the site to stormwater. Minimization of exposure is not required in cases where the exposure to stormwater will not result in a discharge of pollutants, or where exposure of a specific material or product poses little risk of stormwater contamination (such as final products and materials intended for outdoor use).

8.G.4.2.11 Site Stabilization requirements for the construction of staging areas for structures and access roads as defined in 8.G.3.2(b) (i.e., not applicable to earth-disturbing activities performed for purposes of mine site preparation as defined in 8.G.3.2(a)). You must comply with the following stabilization requirements, except where the intended function of the site accounts for such disturbed earth (e.g., the area of construction will become actively mined, or the controls implemented at the active mining area effectively control the disturbance):

- By no later than the end of the next work day after construction work in an area has stopped permanently or temporarily ("temporarily" means the land will be idle for a period of 14 days or more but earth-disturbing activities will resume in the future), immediately initiate stabilization measures;
- If using vegetative measures, by no later than 14 days after initiating stabilization:
 - o Seed or plant the area, and provide temporary cover to protect the planted area;
 - o Once established, vegetation must be uniform, perennial (if final stabilization), and cover at least 70% of stabilized area based on

density of native vegetation.

- If using non-vegetative stabilization, by no later than 14 days after initiating stabilization:
 - Install or apply all non-vegetative measures;
 - Cover all areas of exposed soil.

Note: For the purposes of this permit, EPA will consider any of the following types of activities to constitute the initiation of stabilization: 1. Prepping the soil for vegetative or non-vegetative stabilization; 2. Applying mulch or other non-vegetative product to the exposed area; 3. Seeding or planting the exposed area; 4. Starting any of the activities in # 1 – 3 on a portion of the area to be stabilized, but not on the entire area; and 5. Finalizing arrangements to have stabilization product fully installed in compliance with the applicable deadline for completing stabilization.

Exceptions:

- Arid, semi-arid (if construction occurs during seasonally dry period), or drought-stricken areas:
 - Within 14 days of stopping construction work in an area, install any necessary non-vegetative stabilization measures;
 - Initiate vegetative stabilization as soon as conditions on the site allow;
 - Document the schedule that will be followed for initiating and completing vegetative stabilization;
 - Plant the area so that within 3 years the 70% cover requirement is met.
- Sites affected by severe storm events or other unforeseen circumstances:
 - Initiate vegetative stabilization as soon conditions on the site allow;
 - Document the schedule that will be followed for initiating and completing vegetative stabilization;
 - Plant the area so that so that within 3 years the 70% cover requirement is met.

8.G.4.3 Water Quality-Based Requirements Applicable to Earth-Disturbing Activities Conducted Prior to Active Mining Activities.

The following water quality-based limits apply to earth-disturbing activities conducted prior to active mining activities defined in Part 8.G.3.2(a) and 8.G.3.2(b), in addition to the water quality-based limits in Part 2.2 of the MSGP.

Stricter requirements apply if your site will discharge to an impaired water or a water that is identified by your state, tribe, or EPA as a Tier 2 or Tier 2.5 for antidegradation purposes:

- More rapid stabilization of exposed areas: Complete initial stabilization activities within 7 days of stopping earth-disturbing work.
- More frequent site inspections: Once every 7 days and within 24 hours of a storm event of 0.25 inches or greater.

8.G.4.4 Inspection Requirements Applicable to Earth-Disturbing Activities Conducted Prior to Active Mining Activities.

The following requirements supersede the inspection requirements in Part 3 and 8.G.7 of the MSGP for earth-disturbing activities conducted prior to active mining activities defined in Part 8.G.3.2(a) and 8.G.3.2(b).

8.G.4.4.1 Inspection frequency

- At least once every 7 calendar days, or
- Once every 14 calendar days and within 24 hours of a storm event of 0.25 inches or greater.

Note:

- Inspections only required during working hours;
- Inspections not required during unsafe conditions; and
- If you choose to inspect once every 14 days, you must have a method for measuring rainfall amount on site (either rain gauge or representative weather station)

Note: To determine if a storm event of 0.25 inches or greater has occurred on your site, you must either keep a properly maintained rain gauge on your site, or obtain the storm event information from a weather station that is representative of your location. For any day of rainfall during normal business hours that measures 0.25 inches or greater, you must record the total rainfall measured for that day.

Note: You are required to specify in your SWPPP which schedule you will be following.

Note: “Within 24 hours of the occurrence of a storm event” means that you are required to conduct an inspection within 24 hours once a storm event has produced 0.25 inches, even if the storm event is still continuing. Thus, if you have elected to inspect bi-weekly and there is a storm event at your site that continues for multiple days, and each day of the storm produces 0.25 inches or more of rain, you are required to conduct an inspection within 24 hours of the first day of the storm and within 24 hours after the end of the storm.

8.G.4.4.2 Reductions in inspection frequency.

- Stabilized areas: You may reduce the frequency of inspections to once per month in any area of your site where stabilization has occurred pursuant to Part 8.G.4.1.9 or 8.G.4.2.11.
- Arid, semi-arid, and drought stricken areas: If earth-disturbing activities are occurring during the seasonally dry period or during a period in which drought is predicted to occur, you may reduce inspections to once per month and within 24 hours of a 0.25 inch storm event.
- Frozen conditions: You may temporarily suspend or reduce inspections to once per month until thawing conditions occur if frozen conditions are continuous and disturbed areas have been stabilized. For extreme conditions in remote areas, e.g., where transit to the site is perilous/restricted or temperatures are routinely below freezing, you may suspend inspections until the conditions are conducive to safe access, and more frequent inspections can resume.

8.G.4.4.3 Areas to be inspected. You must at a minimum inspect the all of the following areas:

- Disturbed areas;
- Stormwater controls and pollution prevention measures;
- Locations where stabilization measures have been implemented;
- Material, waste, borrow, or equipment storage and maintenance areas;
- Areas where stormwater flows;
- Points of discharge.

8.G.4.4.4 What to check for during inspections. At a minimum you must check:

- Whether all stormwater controls are installed, operational and working as intended;
- Whether any new or modified stormwater controls are needed;
- For conditions that could lead to a spill or leak;
- For visual signs of erosion/sedimentation at points of discharge.

If a discharge is occurring, check:

- The quality and characteristics of the discharge;
- Whether controls are operating effectively.

8.G.4.4.5 Inspection report. Within 24 hours of an inspection, complete a report that includes:

- Inspection date;
- Name and title of inspector(s);
- Summary of inspection findings;
- Rainfall amount that triggered the inspection (if applicable);
- If it was unsafe to inspect a portion of the site, include documentation of the reason and the location(s);
- Each inspection report must be signed;
- Keep a current copy of all reports at the site or at an easily accessible location.

8.G.5 Technology-Based Effluent Limits for Active Mining Activities

Note: These requirements do not apply for any discharges from earth-disturbing activities conducted prior to active mining as defined in 8.G.3.2(a) or 8.G.3.2(b).

8.G.5.1 Employee training. (See also Part 2.1.2.8) Conduct employee training at least annually at active and temporarily inactive facilities.

8.G.5.2 Stormwater controls. Apart from the control measures you implement to meet your Part 2 technology-based effluent limits, where necessary to minimize pollutant discharges in stormwater, implement the following control measures at your site. The potential pollutants identified in Part 8.G.6.3 shall determine the priority and appropriateness of the control measures selected. For mines subject to dust control requirements under state or county air quality permits, provided the requirements are equivalent, compliance with such air permit dust requirements shall constitute compliance with the dust control effluent limit in Part 2.1.2.10.

Stormwater diversions: Divert stormwater away from potential pollutant sources through implementation of control measures such as the following, where determined to be feasible (list not exclusive): interceptor or diversion controls (e.g., dikes, swales, curbs, berms); pipe slope drains; subsurface drains; conveyance systems (e.g., channels or gutters, open-top box culverts, and waterbars; rolling dips and road sloping; roadway surface water deflector and culverts); or their equivalents.

Capping: When capping is necessary to minimize pollutant discharges in stormwater, identify the source being capped and the material used to construct the cap.

Treatment: If treatment of stormwater (e.g., chemical or physical systems, oil - water separators, artificial wetlands) is necessary to protect water quality, describe the type and location of treatment used. Passive and/or active treatment of stormwater is encouraged, where feasible. Treated stormwater may be discharged as a stormwater source regulated under this permit provided the discharge is not combined with discharges subject to effluent limitation guidelines for the Ore Mining and Dressing Point Source Category (40 CFR Part 440).

- 8.G.5.3** **Discharge testing.** (See also Part 6.2.3.4) Test or evaluate all discharge points covered under this permit for the presence of specific mining-related but unauthorized non-stormwater discharges such as seeps or adit discharges, or discharges subject to effluent limitations guidelines (e.g., 40 CFR Part 440), such as mine drainage or process water. Alternatively (if applicable), you may keep a certification with your SWPPP consistent with Part 8.G.6.6.

8.G.6 **Additional SWPPP Requirements for Mining Operations**

Note: The requirements in Part 8.G.6 are not applicable to inactive metal mining facilities.

- 8.G.6.1** **Nature of industrial activities.** (See also Part 6.2.2) Briefly document in your SWPPP the mining and associated activities that can potentially affect the stormwater discharges covered by this permit, including a general description of the location of the site relative to major transportation routes and communities.
- 8.G.6.2** **Site map.** (See also Part 6.2.2) Document in your SWPPP the locations of the following (as appropriate): mining or milling site boundaries; access and haul roads; outline of the drainage areas of each stormwater discharge points within the facility with indications of the types of discharges from the drainage areas; location(s) of all permitted discharges covered under an individual NPDES permit; outdoor equipment storage, fueling, and maintenance areas; materials handling areas; outdoor manufacturing, outdoor storage, and material disposal areas; outdoor chemicals and explosives storage areas; overburden, materials, soils, or waste storage areas; location of mine drainage (where water leaves mine) or other process water; tailings piles and ponds (including proposed ones); heap leach pads; off-site points of discharge for mine drainage and process water; surface waters; boundary of tributary areas that are subject to effluent limitations guidelines; and location(s) of reclaimed areas.
- 8.G.6.3** **Potential pollutant sources.** (See also Part 6.2.3) For each area of the mine or mill site where stormwater discharges associated with industrial activities occur, identify the types of pollutants (e.g., heavy metals, sediment) likely to be present in significant amounts. Consider these factors: the mineralogy of the ore and waste rock (e.g.,

acid forming); toxicity and quantity of chemicals used, produced, or discharged; the likelihood of contact with stormwater; vegetation of site (if any); and history of significant leaks or spills of toxic or hazardous pollutants. Also include a summary of any existing ore or waste rock or overburden characterization data and test results for potential generation of acid rock. If any new data is acquired due to changes in ore type being mined, update your SWPPP with this information.

8.G.6.4 Documentation of control measures. Document all control measures that you implement consistent with Part 8.G.5.2. If control measures are implemented or planned but are not listed in Part 8.G.5.2 (e.g., substituting a less toxic chemical for a more toxic one), include descriptions of them in your SWPPP. If you are in compliance with dust control requirements under state or county air quality permits, you must include (or summarize, as necessary) what the state or county air quality permit dust control requirements are and how you've achieved compliance with them.

8.G.6.5 Employee training. All employee training(s) must be documented in the SWPPP.

8.G.6.6 Certification of permit coverage for commingled non-stormwater discharges. If you are able, consistent with Part 8.G.5.3 above, to certify that a particular discharge composed of commingled stormwater and non-stormwater is covered under a separate NPDES permit, and that permit subjects the non-stormwater portion to effluent limitations prior to any commingling, retain such certification with your SWPPP. This certification must identify the non-stormwater discharges, the applicable NPDES permit(s), the effluent limitations placed on the non-stormwater discharge by the permit(s), and the points at which the limitations are applied.

8.G.7 Additional Inspection Requirements (See also Part 3.1)

Except for earth-disturbing activities conducted prior to active mining activities as defined in Part 8.G.3.2(a) and 8.G.3.2(b), which are subject to Part 8.G.4.4, inspect sites at least quarterly unless adverse weather conditions make the site inaccessible. Sites which discharge to waters designated as Tier 2 or 2.5 or waters which are impaired for sediment or nitrogen must be inspected monthly. See Part 8.G.8.5 for inspection requirements for inactive and unstaffed sites.

8.G.8 Monitoring and Reporting Requirements (See also Part 4)

Note: There are no Part 8.G.8 monitoring and reporting or impaired waters monitoring requirements for inactive and unstaffed sites.

8.G.8.1 Indicator Monitoring (See also Part 4.2.1)

Table 8.G-1 identifies indicator monitoring that applies to the specific subsectors of Sector G. This indicator monitoring applies to both your primary industrial activity and any co-located industrial activities.

Table 8.G-1		
Subsector (You may be subject to requirements for more than one sector/subsector)	Indicator Monitoring Parameter	Indicator Monitoring Threshold
Applies to all Sector G (Subsectors G1 and G2) facilities with stormwater discharges from paved surfaces that will be initially sealed or re-sealed with coal-tar sealcoat where industrial activities are located during coverage under this permit	Polycyclic Aromatic Hydrocarbons (PAHs)*	Report Only/ No thresholds or baseline values

* Monitoring is required for the 16 individual PAHs identified at Appendix A to 40 CFR Part 423: naphthalene, acenaphthylene, acenaphthene, fluorene, phenanthrene, anthracene, fluoranthene, pyrene, benzo[a]anthracene, chrysene, benzo[b]fluoranthene, benzo[k]fluoranthene, benzo[a]pyrene, benzo[g,h,i]perylene, indeno[1,2,3-c,d]pyrene, and dibenz[a,h]anthracene.

8.G.8.2 Benchmark Monitoring for Active Copper Ore Mining and Dressing Facilities.

Table 8.G-2 identifies benchmarks that apply to active copper ore mining and dressing facilities. These benchmarks apply to both your primary industrial activity and any co-located industrial activities.

Table 8.G-2		
Subsector (You may be subject to requirements for more than one sector/subsector)	Parameter	Benchmark Monitoring Concentration
Subsector G1. Active Copper Ore Mining and Dressing Facilities (SIC 1021)	Total Suspended Solids (TSS)	100 mg/L
	Nitrate plus Nitrite Nitrogen	0.68 mg/L
	Chemical Oxygen Demand (COD)	120 mg/L

8.G.8.3 Benchmark Monitoring Requirements for Discharges From Waste Rock and Overburden Piles at Active Metal Mining Facilities. For discharges from waste rock and overburden piles, perform benchmark monitoring once in the first year for the parameters listed in Table 8.G-3, and twice annually in all subsequent years of coverage under this permit for any parameters for which the benchmark has been exceeded. You are also required to conduct analytic monitoring for the parameters listed in Table 8.G-4 in accordance with the requirements in Part 8.G.8.4. The Director may also notify you that you must perform additional monitoring to accurately characterize the quality and quantity of pollutants discharged from your waste rock and overburden piles.

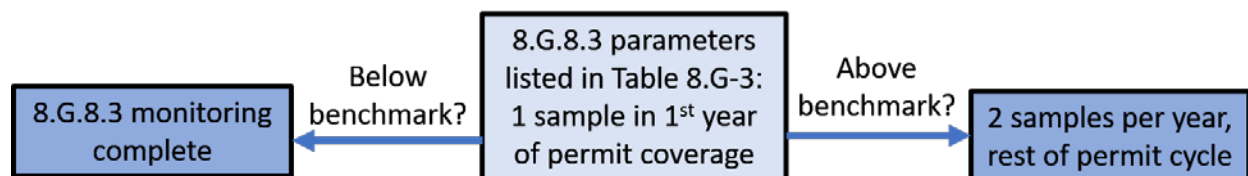


Table 8.G-3.		
Subsector (Discharges may be subject to requirements for more than one sector/subsector)	Parameter	Benchmark Monitoring Concentration
Subsector G2. Iron Ores; Copper Ores; Lead and Zinc Ores; Gold and Silver Ores; Ferroalloy Ores, Except Vanadium; and Miscellaneous Metal Ores (SIC Codes 1011, 1021, 1031, 1041, 1044, 1061, 1081, 1094, 1099) (Note: when analyzing hardness for a suite of metals, it is more cost effective to add analysis of calcium and magnesium, and have hardness calculated than to require hardness analysis separately)	Total Suspended Solids (TSS)	100 mg/L
	Turbidity	50 NTU
	pH	6.0-9.0 s.u.
	Hardness (as CaCO ₃ ; calc. from Ca, Mg) ²	no benchmark value
	Total Recoverable Antimony	640 µg/L
	Total Recoverable Arsenic (freshwater)	150 µg/L
	Total Recoverable Arsenic (saltwater) ¹	69 µg/L
	Total Recoverable Beryllium	130 µg/L
	Total Recoverable Cadmium (freshwater) ²	Hardness Dependent
	Total Recoverable Cadmium (saltwater) ¹	33 µg/L
	Total Recoverable Copper (freshwater)	5.19 µg/L
	Total Recoverable Copper (saltwater) ¹	4.8 µg/L
	Total Recoverable Lead (freshwater) ²	Hardness Dependent
	Total Recoverable Lead (saltwater) ¹	210 µg/L
	Total Recoverable Mercury (freshwater)	1.4 µg/L
	Total Recoverable Mercury (saltwater) ¹	1.8 µg/L
	Total Recoverable Nickel (freshwater) ²	Hardness Dependent
	Total Recoverable Nickel (saltwater) ¹	74 µg/L
	Total Recoverable Selenium (freshwater)	1.5 µg/L for still/standing (lentic) waters;
	Total Recoverable Selenium (saltwater) ¹	3.1 µg/L for flowing (lotic) waters 290 µg/L
	Total Recoverable Silver (freshwater) ²	Hardness Dependent
	Total Recoverable Silver (saltwater) ¹	1.9 µg/L
	Total Recoverable Zinc (freshwater) ²	Hardness Dependent
	Total Recoverable Zinc (saltwater) ¹	90 µg/L

¹Saltwater benchmark values apply to stormwater discharges into saline waters where indicated.

²The freshwater benchmark values of some metals are dependent on water hardness. For these parameters,

permittees must determine the hardness of the receiving water (see Appendix J, "Calculating Hardness in Receiving Waters for Hardness Dependent Metals," for methodology), in accordance with Part 4.2.2.1, to identify the applicable 'hardness range' for determining their benchmark value applicable to their facility. Hardness Dependent Benchmarks follow in the table below:

Freshwater Hardness Range	Cadmium (µg/L)		Lead (µg/L)	Nickel (µg/L)	Silver (µg/L)	Zinc (µg/L)
0-24.99 mg/L	0.49		14	145	0.37	37
25-49.99 mg/L	0.73		24	203	0.80	52
50-74.99 mg/L	1.2		45	314	1.9	80
75-99.99 mg/L	1.7		69	418	3.3	107
100-124.99 mg/L	2.1		95	518	5.0	132
125-149.99 mg/L	2.6		123	614	7.1	157
150-174.99 mg/L	3.1		152	707	9.4	181
175-199.99 mg/L	3.5		182	798	12	204
200-224.99 mg/L	4.0		213	888	15	227
225-249.99 mg/L	4.4		246	975	18	249
250+ mg/L	4.7		262	1019	20	260

8.G.8.4 Additional Analytic Monitoring Requirements for Discharges From Waste Rock and Overburden Piles at Active Metal Mining Facilities. In addition to the monitoring required in Part 8.G.8.3 for discharges from waste rock and overburden piles, you must also conduct monitoring for additional parameters based on the type of ore you mine at your site. The schedule for monitoring for this Part 8.G.8.4 is the same as specified in Part 8.G.8.3: once in the first year for the parameters listed in Table 8.G-4 (except radium and uranium), and twice annually in all subsequent years of coverage under this permit for any parameters for which the benchmark has been exceeded. Where a parameter in Table 8.G-4 is the same as a pollutant you are required to monitor for in Table 8.G-3 (i.e., for all of the metals), you must use the corresponding benchmark in Table 8.G-3 and you may use any monitoring results conducted for Part 8.G.8.3 to satisfy the monitoring requirement for that parameter for Part 8.G.8.4. For radium and uranium, which do not have corresponding benchmarks in Table 8.G-3, there are no applicable benchmarks. For radium and uranium, you must monitor quarterly (as identified in Part 4.1.7) for your first four full quarters of permit coverage commencing no earlier than [insert 90 days after permit effective date], after which you may discontinue monitoring for these two parameters.

Table 8.G-4. Additional Monitoring Requirements for Discharges from Waste Rock and Overburden Piles			
Supplemental Requirements			
Type of Ore Mined	Pollutants of Concern		
	Total Suspended Solids (TSS)	pH	Metals, Total
Tungsten Ore	X	X	Arsenic, Cadmium (H), Copper, Lead (H), Zinc (H)
Nickel Ore	X	X	Arsenic, Cadmium (H), Copper, Lead (H), Zinc (H)
Aluminum Ore	X	X	Iron
Mercury Ore	X	X	Nickel (H)
Iron Ore	X	X	Iron (Dissolved)

Table 8.G-4. Additional Monitoring Requirements for Discharges from Waste Rock and Overburden Piles			
Supplemental Requirements			
Type of Ore Mined	Pollutants of Concern		
	Total Suspended Solids (TSS)	pH	Metals, Total
Platinum Ore			Cadmium (H), Copper, Mercury, Lead (H), Zinc (H)
Titanium Ore	X	X	Iron, Nickel (H), Zinc (H)
Vanadium Ore	X	X	Arsenic, Cadmium (H), Copper, Lead (H), Zinc (H)
Molybdenum	X	X	Arsenic, Cadmium (H), Copper, Lead (H), Mercury, Zinc (H)
Uranium, Radium, and Vanadium Ore	X	X	Chemical Oxygen Demand, Arsenic, Radium (Dissolved and Total), Uranium, Zinc (H)

Note: An "X" indicated for TSS and/or pH means that you are required to monitor for those parameters. (H) indicates that hardness must also be measured when this pollutant is measured.

8.G.8.5 Inactive and Unstaffed Sites – Conditional Exemption from No Exposure Requirements for Quarterly Visual Assessments and Routine Facility Inspections. As a Sector G facility, if you are seeking to exercise a waiver from the quarterly visual assessment and routine facility inspection requirements for inactive and unstaffed sites (including temporarily inactive sites), you are conditionally exempt from the requirement to certify that "there are no industrial materials or activities exposed to stormwater" in Parts 3.1.5 and 3.2.4.4. This exemption is conditioned on the following:

- If circumstances change and your facility becomes active and/or staffed, this exception no longer applies and you must immediately begin complying with the quarterly visual assessment requirements; and
- EPA retains the authority to revoke this exemption and/or the monitoring waiver where it is determined that the discharge causes, has a reasonable potential to cause, or contributes to an instream excursion above an applicable water quality standard, including designated uses.

Subject to the two conditions above, if your facility is inactive and unstaffed, you are waived from the requirement to conduct quarterly visual assessments and routine facility inspections. You must still do an annual site inspection in accordance with Part 3.1. You are encouraged to inspect your site more frequently where you have reason to believe that severe weather or natural disasters may have damaged control measures or increased discharges.

Table 8.G-5. Applicability of the Multi-Sector General Permit to Stormwater From Active Mining and Dressing Sites, Temporarily Inactive Sites, and Sites Undergoing Reclamation	
Discharge/Source of Discharge	Note/Comment
Piles	
Waste rock/overburden	Covered under the MSGP if composed entirely of stormwater and not combined with mine drainage. See note below.
Topsoil	--

Table 8.G-5. Applicability of the Multi-Sector General Permit to Stormwater From Active Mining and Dressing Sites, Temporarily Inactive Sites, and Sites Undergoing Reclamation	
Discharge/Source of Discharge	Note/Comment
Roads constructed of waste rock or spent ore	
Onsite haul roads	Covered under the MSGP if composed entirely of stormwater and not combined with mine drainage. See note below.
Offsite haul and access roads	--
Roads not constructed of waste rock or spent ore	
Onsite haul roads	Covered under the MSGP except if mine drainage is used for dust control.
Offsite haul and access roads	--
Milling/concentrating	
Runoff from tailings dams and dikes when constructed of waste rock/tailings	Covered under the MSGP except if process fluids are present and only if composed entirely of stormwater and not combined with mine drainage. See Note below.
Runoff from tailings dams/dikes when not constructed of waste rock and tailings	Covered under the MSGP except if process fluids are present.
Concentration building	Covered under the MSGP if stormwater only and no contact with piles.
Mill site	If stormwater only and no contact with piles.
Ancillary areas	
Office and administrative building and housing	Covered under the MSGP if mixed with stormwater from the industrial area.
Chemical storage area	--
Docking facility	Covered under the MSGP except if excessive contact with waste product that would otherwise constitute mine drainage.
Explosive storage	--
Fuel storage (oil tanks/coal piles)	--
Vehicle and equipment maintenance area/building	--
Parking areas	Covered under the MSGP but coverage unnecessary if only employee and visitor-type parking.
Power plant	
Truck wash area	Covered under the MSGP except when excessive contact with waste product that would otherwise constitute mine drainage.
Reclamation-related areas	
Any disturbed area (unreclaimed)	Covered under the MSGP only if not in active mining area.
Reclaimed areas released from reclamation requirements prior to Dec. 17, 1990	--
Partially/inadequately reclaimed areas or areas not released from reclamation requirements	--

Note: Stormwater from these sources are subject to the NPDES program for stormwater unless mixed with discharges subject to 40 CFR Part 440 that are regulated by another permit prior to mixing. Non-stormwater

discharges from these sources are subject to NPDES permitting and may be subject to the effluent limitation guidelines under 40 CFR Part 440. Discharges from overburden/waste rock and overburden/waste rock-related areas are not subject to 40 CFR Part 440 unless: (1) it drains naturally (or is intentionally diverted) to a point source; and (2) combines with "mine drainage" that is otherwise regulated under the Part 440 regulations. For such sources, coverage under this permit would be available if the discharge composed entirely of stormwater does not combine with other sources of mine drainage that are not subject to 40 CFR Part 440, as well as meeting other eligibility criteria contained in Part 1.1 of the permit.

Operators bear the initial responsibility for determining the applicable technology-based standard for such discharges. EPA recommends that operators contact the relevant NPDES permit issuance authority for assistance to determine the nature and scope of the "active mining area" on a mine-by-mine basis, as well as to determine the appropriate permitting mechanism for authorizing such discharges.

8.G.9 Termination of Permit Coverage

8.G.9.1 *Termination of Permit Coverage for Sites Reclaimed After December 17, 1990.* A site or a portion of a site that has been released from applicable state or federal reclamation requirements after December 17, 1990, is no longer required to maintain coverage under this permit. If the site or portion of a site reclaimed after December 17, 1990, was not subject to reclamation requirements, the site or portion of the site is no longer required to maintain coverage under this permit if the site or portion of the site has been reclaimed as defined in Part 8.G.3.3.

8.G.9.2 *Termination of Permit Coverage for Sites Reclaimed Before December 17, 1990.* A site or portion of a site that was released from applicable state or federal reclamation requirements before December 17, 1990, or that was otherwise reclaimed before December 17, 1990, is no longer required to maintain coverage under this permit if the site or portion of the site has been reclaimed. A site or portion of a site is considered to have been reclaimed if: (1) stormwater that comes into contact with raw materials, intermediate byproducts, finished products, and waste products does not have the potential to cause or contribute to violations of state water quality standards, soil disturbing activities related to mining at the sites or portion of the site have been completed, (3) the site or portion of the site has been stabilized to minimize soil erosion, and (4) as appropriate depending on location, size, and the potential to contribute pollutants to stormwater discharges, the site or portion of the site has been revegetated, will be amenable to natural revegetation, or will be left in a condition consistent with the post-mining land use.

Part 8 – Sector-Specific Requirements for Industrial Activity

Subpart H – Sector H – Coal Mines and Coal Mining-Related Facilities

You must comply with Part 8 sector-specific requirements associated with your primary industrial activity and any co-located industrial activities, as defined in Appendix A. The sector-specific requirements apply to those areas of your facility where those sector-specific activities occur. These sector-specific requirements are in addition to any requirements specified elsewhere in this permit.

Note: Where compliance with a requirement in a separate exploration permit, mining permit, reclamation plan, Surface Mining Control and Reclamation Act (SMCRA) requirements, etc. will result in you fully meeting any requirement in this Subpart, you are considered to have complied with the relevant requirement in this Subpart. You must include documentation in your SWPPP describing your rationale for concluding that any particular action on your part is sufficient to comply with the corresponding requirement in this Subpart.

8.H.1 Covered Stormwater Discharges

The requirements in Subpart H apply to stormwater discharges associated with industrial activity from Coal Mines and Coal Mining-Related facilities as identified by the SIC Codes specified under Sector H in Table D-1 of Appendix D.

8.H.2 Limitations on Coverage

8.H.2.1 *Prohibition of Non-Stormwater Discharges.* (See also Part 1.1.3) Not covered by this permit: discharges from pollutant seeps or underground drainage from inactive coal mines and refuse disposal areas that do not result from precipitation events, and discharges from floor drains in maintenance buildings and other similar drains in mining and preparation plant areas. (EPA includes these prohibited non-stormwater discharges here solely as a helpful reminder to the operator that the only non-stormwater discharges authorized by this permit are at Part 1.2.2).

8.H.2.2 *Discharges Subject to Stormwater Effluent Guidelines.* (See also Part 1.2.1.4) Not authorized by this permit: stormwater discharges subject to an existing effluent limitation guideline at 40 CFR Part 434.

8.H.3 Definitions

The following definitions are not intended to supersede the definitions of active and inactive mining facilities established by 40 CFR 122.26(b)(14)(iii).

8.H.3.1 *Mining operations* - For this permit, mining operations are grouped into two distinct categories, with distinct effluent limits and requirements applicable to each: a) earth-disturbing activities conducted prior to active mining activities; and b) active mining activities, which includes reclamation. "Mining operations" can occur at both inactive mining facilities and temporarily inactive mining facilities.

8.H.3.2 *Earth-disturbing activities conducted prior to active mining activities* – Consists of two classes of earth-disturbing (i.e., clearing, grading and excavation) activities:

- a. Activities performed for purposes of mine site preparation, including: cutting new rights of way (except when related to access road construction); providing access to a mine site for vehicles and equipment (except when related to access road construction); other earth disturbances associated with site preparation

activities on any areas where active mining activities have not yet commenced (e.g., for heap leach pads, waste rock facilities, tailings impoundments, wastewater treatment plants); and

- b. Construction of staging areas to prepare for erecting structures such as to house project personnel and equipment, mill buildings, etc., and construction of access roads. Earth-disturbing activities associated with the construction of staging areas and the construction of access roads conducted prior to active mining are considered to be “construction” and have additional effluent limits in Part 8.H.4.2.

8.H.3.3 *Active mining activities* – Activities related to the extraction, removal or recovery, and preparation of coal; removal of overburden and waste rock to expose mineable minerals; and site reclamation and closure activities. All such activities occur within the “active mining area.” Reclamation involves activities undertaken, in compliance with applicable mined land reclamation requirements, to return the land to an appropriate post-mining contour and land use in order to meet applicable federal and state reclamation requirements. In addition, once earth-disturbing activities conducted prior to active mining activities have ceased and all related requirements in Part 8.H.4 have been met, and a well-delineated “active mining area” has been established, all activities (including any clearing, grading, and excavation) that occur within the active mining area are “active mining activities.”

8.H.3.4 *Active mining area* – A place where work or other activity related to the extraction, removal or recovery of coal is being conducted, except, with respect to surface mines, any area of land on or in which grading has been completed to return the earth to desired contour and reclamation work has begun.

Note: Earth-disturbing activities described in the definition in Part 8.H.3.2 that occur on areas outside the active mining area (e.g., for expansion of the mine into undeveloped territory) are considered “earth-disturbing conducted prior to active mining activities”, and must comply with the requirements in Part 8.H.4.

8.H.3.5 *Inactive coal mining facility* – A site or portion of a site where coal mining and/or milling occurred in the past but there are no active mining operations occurring as defined above, and where the inactive portion is not covered by an active mining permit issued by the applicable state or federal agency. An inactive coal mining facility has an identifiable owner / operator. Sites where mining claims are being maintained prior to disturbances associated with the extraction, beneficiation, or processing of mined materials and sites where minimal activities are undertaken for the sole purpose of maintaining a mining claim are not considered either active or inactive mining facilities and do not require an NPDES industrial stormwater permit.

8.H.3.6 *Temporarily inactive coal mining facility* – A site or portion of a site where coal mining and/or milling occurred in the past but currently are not being actively undertaken, and the facility is covered by an active mining permit issued by the applicable state or federal agency.

8.H.4 Requirements Applicable to Earth-Disturbing Activities Conducted Prior to Active Mining Activities

Stormwater discharges from earth-disturbing activities conducted prior to active mining activities (defined in Part 8.H.3.2) are covered under this permit. For such earth-disturbing activities, you must comply with all applicable requirements in Parts 1-9 of the MSGP except for the

technology-based effluent limits in Part 8.H.5 and Part 2.1.2, the inspection requirements in Part 8.H.7 and Part 3, and the monitoring requirements in Part 8.H.8 and Part 4.

Authorized discharges from areas where earth-disturbing activities have ceased and stabilization as specified in Part 8.H.4.19 or 8.H.4.2.11, where appropriate, has been completed (stabilization is not required for areas where active mining activities will occur), are no longer subject to the Part 8.H.4 requirements. At such time, authorized discharges become subject to all other applicable requirements in the MSGP, including the effluent limits in Parts 2.1.2 and 8.H.5, the inspection requirements in Parts 3 and 8.H.7, and the monitoring requirements in Parts 4, 8.H.8, and 8.H.9.

8.H.4.1 Technology-Based Effluent Limits Applicable to All Earth-Disturbing Activities Conducted Prior to Active Mining Activities. The following technology-based effluent limits apply to authorized discharges from all earth-disturbing activities conducted prior to active mining activities defined in Parts 8.H.3.2(a) and 8.H.3.2(b). These limits supersede the technology-based limits listed in Part 2.1.2 and Part 8.H.5 of the MSGP.

8.H.4.1.1 Erosion and sediment control installation requirements.

- By the time construction activities commence, install and make operational downgradient sediment controls, unless this timeframe is infeasible. If infeasible you must install and make such controls operational as soon as practicable or as soon as site conditions permit.
- All other stormwater controls described in the SWPPP must be installed and made operational as soon as conditions on each portion of the site allows.

8.H.4.1.2 Erosion and sediment control maintenance requirements. You must:

- Ensure that all erosion and sediment controls remain in effective operating condition.
- Wherever you determine that a stormwater control needs maintenance to continue operating effectively, initiate efforts to fix the problem immediately after its discovery, and complete such work by the end of the next work day.
- When a stormwater control must be replaced or significantly repaired, complete the work within 7 days, unless infeasible. If 7 days is infeasible, you must complete the installation or repair as soon as practicable.

8.H.4.1.3 Perimeter controls. You must:

- Install sediment controls along those perimeter areas of your disturbed area that will receive stormwater, except where site conditions prevent the use of such controls (in which case, maximize their installation to the extent practicable).
- Remove sediment before it accumulates to one-half of the above-ground height of any perimeter control.

8.H.4.1.4 Sediment track-out. For construction vehicles and equipment exiting the site directly onto paved roads, you must:

- Use appropriate stabilization techniques to minimize sediment track-out from vehicles and equipment prior to exit;
- Use additional controls to remove sediment from vehicle and equipment tires prior to exit, where necessary;

- Remove sediment that is tracked out onto paved roads by end of the work day.

Note: EPA recognizes that some fine grains may remain visible on the surfaces of off-site streets, other paved areas, and sidewalks even after you have implemented sediment removal practices. Such “staining” is not a violation of Part 8.H.4.1.4.

8.H.4.1.5 Soil or sediment stockpiles. You must:

- Minimize erosion of stockpiles from stormwater and wind via temporary cover, if feasible.
- Prevent up-slope stormwater flows from causing erosion of stockpiles (e.g., by diverting flows around the stockpile).
- Minimize sediment from stormwater that runs off of stockpiles, using sediment controls (e.g., a sediment barrier or downslope sediment control).

8.H.4.1.6 Sediment basins. If you intend to install a sediment basin to treat stormwater from your earth-disturbing activities, you must:

- Provide storage for either (1) the 2-year, 24-hour storm, or (2) 3,600 cubic feet per acre drained.
- Prevent erosion of (1) basin embankments using stabilization controls (e.g., erosion control blankets), and (2) the inlet and outlet points of the basin using erosion controls and velocity dissipation devices.

8.H.4.1.7 Minimize dust. You must minimize the generation of dust through the appropriate application of water or other dust suppression techniques that minimize pollutants being discharged into surface waters.

8.H.4.1.8 Restrictions on use of treatment chemicals. If you intend to use sediment treatment chemicals at your site, you are subject to the following minimum requirements:

- Use conventional erosion and sediment controls prior to and after application of chemicals;
- Select chemicals suited to soil type, and expected turbidity, pH, flow rate;
- Minimize the discharge risk from stored chemicals;
- Comply with state/local requirements;
- Use chemicals in accordance with good engineering practices and specifications of chemical supplier;
- Ensure proper training;
- Provide proper SWPPP documentation.

If you plan to use cationic treatment chemicals (as defined in Appendix A), you are ineligible for coverage under this permit, unless you notify your applicable EPA Regional Office in advance and the EPA Regional Office authorizes coverage under this permit after you have included appropriate controls and implementation procedures designed to ensure that your use of cationic treatment chemicals will not lead to a violation of water quality standards.

8.H.4.1.9 *Site stabilization requirements for earth-disturbing activities performed for purposes of mine site preparation as defined in 8.H.3.2(a)* (i.e., not applicable to construction of staging areas for structures and access roads as defined in 8.H.3.2(b)). You must comply with the following stabilization requirements except where the intended function of the site accounts for such disturbed earth (e.g., the earth disturbances will become actively mined, or the controls implemented at the active mining area effectively control the disturbance):

- *Temporary stabilization of disturbed areas.* Stabilization measures must be initiated immediately in portions of the site where earth-disturbing activities performed for purposes of mine site preparation (as defined in 8.H.3.2(a)) have temporarily ceased, but in no case more than 14 days after such activities have temporarily ceased. In arid, semi-arid, and drought-stricken areas, or in areas subject to snow or freezing conditions, where initiating perennial vegetative stabilization measures is not possible within 14 days after earth-disturbing activities performed for purposes of mine site preparation has temporarily ceased, temporary vegetative stabilization measures must be initiated as soon as practicable. Until temporary vegetative stabilization is achieved, interim measures such as erosion control blankets with an appropriate seed base and tackifiers must be employed. In areas of the site where earth-disturbing activities performed for purposes of mine site preparation have permanently ceased prior to active mining, temporary stabilization measures must be implemented to minimize mobilization of sediment or other pollutants until active mining activities commence.
- *Final stabilization of disturbed areas.* Stabilization measures must be initiated immediately where earth-disturbing activities performed for purposes of mine site preparation (as defined in 8.H.3.2(a)) have permanently ceased, but in no case more than 14 days after the earth-disturbing activities have permanently ceased. In arid, semi-arid, and drought-stricken areas, or in areas subject to snow or freezing conditions, where initiating perennial vegetative stabilization measures is not possible within 14 days after earth-disturbing activities have permanently ceased, final vegetative stabilization measures must be initiated as soon as possible. Until final stabilization is achieved, temporary stabilization measures, such as erosion control blankets with an appropriate seed base and tackifiers, must be used.

8.H.4.2 ***Additional Technology-Based Effluent Limits Applicable Only to the Construction of Staging Areas for Structures and Access Roads.*** The following technology-based effluent limits apply to authorized discharges from earth-disturbing activities associated with the construction of staging areas and the construction of access roads, as defined in Part 8.H.3.2(b). These limits supersede the technology-based limits listed in Part 2.1.2 and Part 8.H.5 of the MSGP. These limits do not apply to earth-disturbing activities performed for purposes of mine site preparation (as defined in 8.H.3.2(a)).

8.H.4.2.1 ***Area of disturbance.*** You must minimize the amount of soil exposed during construction activities.

8.H.4.2.2 Erosion and sediment control design requirements. You must:

- Design, install and maintain effective erosion and sediment controls to minimize the discharge of pollutants from construction activities. Account for the following factors in designing your erosion and sediment controls:
- The expected amount, frequency, intensity and duration of precipitation;
- The nature of stormwater discharges and run-on at the site, including factors such as impervious surfaces, slopes and site drainage features;
- The range of soil particle sizes expected to be present on the site.
- Direct discharges from your stormwater controls to vegetated areas of your site to increase sediment removal and maximize stormwater infiltration, including any natural buffers, unless infeasible. Use velocity dissipation devices if necessary to prevent erosion when directing stormwater to vegetated areas.
- If any stormwater flow becomes or will be channelized at your site, you must design erosion and sediment controls to control both peak flowrates and total stormwater volume to minimize channel and streambank erosion and scour in the immediate vicinity of discharge points.
- If you install stormwater conveyance channels, they must be designed to avoid unstabilized areas on the site and to reduce erosion, unless infeasible. In addition, you must minimize erosion of channels and their embankments, outlets, adjacent streambanks, slopes, and downstream waters during discharge conditions through the use of erosion controls and velocity dissipation devices within and along the length of any constructed stormwater conveyance channel, and at any outlet to provide a non-erosive flow velocity.

8.H.4.2.3 Natural Buffers. For any stormwater discharges from construction activities within 50 feet of a water of the U.S., you must comply with one of the following compliance alternatives:

1. Provide a 50-foot undisturbed natural buffer between construction activities and the water of the U.S.; or
2. Provide an undisturbed natural buffer that is less than 50 feet supplemented by additional erosion and sediment controls, which in combination, achieve a sediment load reduction that is equivalent to a 50-foot undisturbed natural buffer; or
3. If it is infeasible to provide an undisturbed natural buffer of any size, implement erosion and sediment controls that achieve a sediment load reduction that is equivalent to a 50-foot undisturbed natural buffer.

There are exceptions when buffer requirements do not apply:

- There is no stormwater discharge from construction disturbances to a water of the U.S;
- The natural buffer has already been eliminated by preexisting development disturbances;

- The disturbance is for the construction of a water-dependent structure or construction approved under a CWA section 404 permit;
- For linear construction projects, you are not required to comply with the requirements if there are site constraints provided that, to the extent feasible, you limit disturbances within 50 feet of a water of the U.S. and/or you provide supplemental erosion and sediment controls to treat stormwater discharges from any disturbances within 50 feet of a water of the U.S.

See EPA's industrial stormwater website under "Fact Sheets and Guidance" for information on complying with these alternatives:

<https://www.epa.gov/npdes/stormwater-discharges-industrial-activities>.

- 8.H.4.2.4 Soil or sediment stockpiles.** In addition to the requirements in Part 8.H.4.1.5, you must locate any piles outside of any natural buffers established under Part 8.H.4.2.3.
- 8.H.4.2.5 Sediment basins.** In addition to the requirements in Part 8.H.4.1.6, you must locate sediment basins outside of any surface waters and any natural buffers established under Part 8.H.4.2.3, and you must utilize outlet structures that withdraw water from the surface, unless infeasible.
- 8.H.4.2.6 Native topsoil preservation.** *You must preserve native topsoil removed during clearing, grading, or excavation, unless infeasible. Store topsoil in a manner that will maximize its use in reclamation or final vegetative stabilization (e.g., by keeping the topsoil stabilized with seed or similar measures). This requirement does not apply if the intended function of the disturbed area dictates that topsoil be disturbed or removed.*
- 8.H.4.2.7 Steep slopes.** You must minimize the disturbance of steep slopes. The permit does not prevent or prohibit disturbance on steep slopes.
- Depending on site conditions and needs, disturbance on steep slopes may be necessary (e.g., a road cut in mountainous terrain; for grading steep slopes prior to erecting the mine office). Where steep slope disturbances are necessary, you can minimize the disturbances to steep slopes through the implementation of a number of standard erosion and sediment control practices, such as by phasing disturbances in these areas and using stabilization practices specifically for steep grades.
- 8.H.4.2.8 Soil compaction.** Where final vegetative stabilization will occur or where infiltration practices will be installed, you must either restrict vehicle/equipment use in these areas to avoid soil compaction or use soil conditioning techniques to support vegetative growth. Minimizing soil compaction is not required where compacted soil is integral to the functionality of the site.
- 8.H.4.2.9 Dewatering Practices.** *You are prohibited from discharging ground water or accumulated stormwater that is removed from excavations, trenches, foundations, vaults or other similar points of accumulation, unless such waters are first effectively managed by appropriate controls (e.g., sediment basins or sediment traps, sediment socks, dewatering tanks, tube settlers, weir tanks, or filtration systems). Uncontaminated, non-turbid dewatering water can be discharged without being routed to a control.*

(An uncontaminated discharge is a discharge that meets applicable water quality standards.)

You must also meet the following requirements for dewatering activities:

- Discharge requirements:
 - No discharging visible floating solids or foam;
 - Remove oil, grease and other pollutants from dewatering water via an oil-water separator or suitable filtration device (such as a cartridge filter);
 - Utilize vegetated upland areas of the site, to the extent feasible, to infiltrate dewatering water before discharge. In no case shall waters of the U.S. be considered part of the treatment area;
 - Implement velocity dissipation devices at all points where dewatering water is discharged;
 - Haul backwash water away for disposal or return it to the beginning of the treatment process; and
 - Clean or replace the filter media used in dewatering devices when the pressure differential equals or exceeds the manufacturer's specifications.
 - Treatment chemical restrictions: If you use polymers, flocculants or other chemicals to treat dewatering water, you must comply with the requirements in Parts 8.H.4.1.8.

8.H.4.2.10 Pollution prevention requirements.

- *Prohibited discharges* (this non-exhaustive list of prohibited non-stormwater discharges is included here as a reminder that only the only authorized non-stormwater discharges are those enumerated in Part 1.2.2):
 - Wastewater from washout of concrete;
 - Wastewater from washout and cleanout of stucco, paint, form release oils, curing compounds, and other construction materials;
 - Fuels, oils, or other pollutants used for operation and maintenance of vehicles or equipment;
 - Soaps, solvents, or detergents used in vehicle or equipment washing;
 - Toxic or hazardous substances from a spill or other release.
- *Design and location requirements*: Minimize the discharge of pollutants from pollutant sources by:
 - Minimizing exposure;
 - Using secondary containment, spill kits, or other equivalent measures;
 - Locating pollution sources away from surface waters, storm sewer inlets, and drainageways;
 - Cleaning up spills immediately (do not clean by hosing area down).
- *Pollution prevention requirements for wash waters*: Minimize the discharge of pollutants from equipment and vehicle washing, wheel wash water, and other wash waters. Wash waters must be treated in

a sediment basin or alternative control that provides equivalent or better treatment prior to discharge;

- *Pollution prevention requirements for the storage, handling, and disposal of construction products, materials, and wastes:* Minimize the exposure of building materials, building products, construction wastes, trash, landscape materials, fertilizers, pesticides, herbicides, detergents, sanitary waste, and other materials present on the site to stormwater. Minimization of exposure is not required in cases where the exposure to stormwater will not result in a discharge of pollutants, or where exposure of a specific material or product poses little risk of stormwater contamination (such as final products and materials intended for outdoor use).

8.H.4.2.11 *Site Stabilization requirements for the construction of staging areas for structures and access roads as defined in Part 8.H.3.2(b)* (i.e., not applicable to earth-disturbing activities performed for purposes of mine site preparation as defined in Part 8.H.3.2(a)). You must comply with the following stabilization requirements, except where the intended function of the site accounts for such disturbed earth (e.g., the area of construction will become actively mined, or the controls implemented at the active mining area effectively control the disturbance):

- By no later than the end of the next work day after construction work in an area has stopped permanently or temporarily ("temporarily" means the land will be idle for a period of 14 days or more but earth-disturbing activities will resume in the future), immediately initiate stabilization measures;
- If using vegetative measures, by no later than 14 days after initiating stabilization:
 - Seed or plant the area, and provide temporary cover to protect the planted area;
 - Once established, vegetation must be uniform, perennial (if final stabilization), and cover at least 70% of stabilized area based on density of native vegetation.
- If using non-vegetative stabilization, by no later than 14 days after initiating stabilization:
 - Install or apply all non-vegetative measures;
 - Cover all areas of exposed soil.

Note: For the purposes of this permit, EPA will consider any of the following types of activities to constitute the initiation of stabilization: 1. Prepping the soil for vegetative or non-vegetative stabilization; 2. Applying mulch or other non-vegetative product to the exposed area; 3. Seeding or planting the exposed area; 4. Starting any of the activities in # 1 – 3 on a portion of the area to be stabilized, but not on the entire area; and 5. Finalizing arrangements to have stabilization product fully installed in compliance with the applicable deadline for completing stabilization.

Exceptions:

- Arid, semi-arid (if construction occurs during seasonally dry period), or drought-stricken areas:
 - Within 14 days of stopping construction work in an area, install any necessary non-vegetative stabilization measures;
 - Initiate vegetative stabilization as soon as conditions on the site allow;
 - Document the schedule that will be followed for initiating and completing vegetative stabilization;
 - Plant the area so that within 3 years the 70% cover requirement is met.
- Sites affected by severe storm events or other unforeseen circumstances:
 - Initiate vegetative stabilization as soon conditions on the site allow;
 - Document the schedule that will be followed for initiating and completing vegetative stabilization;
 - Plant the area so that so that within 3 years the 70% cover requirement is met.

8.H.4.3 *Water Quality-Based Requirements Applicable to Earth-Disturbing Activities Conducted Prior to Active Mining Activities.*

The following water quality-based limits apply to earth-disturbing activities conducted prior to active mining activities defined in Parts 8.H.3.2(a) and 8.H.3.2(b), in addition to the water quality-based limits in Part 2.2 of the MSGP.

Stricter requirements apply if your site will discharge to an impaired water or a water that is identified by your state, tribe, or EPA as a Tier 2 or Tier 2.5 for antidegradation purposes:

- More rapid stabilization of exposed areas: Complete initial stabilization activities within 7 days of stopping earth-disturbing work.
- More frequent site inspections: Once every 7 days and within 24 hours of a storm event of 0.25 inches or greater.

8.H.4.4 *Inspection Requirements Applicable to Earth-Disturbing Activities Conducted Prior to Active Mining Activities.*

The following requirements supersede the inspections requirements in Part 3 and 8.H.7 of the MSGP for earth-disturbing activities conducted prior to active mining activities defined in Parts 8.H.3.2(a) and 8.H.3.2(b).

8.H.4.4.1 *Inspection Frequency*

- At least once every 7 calendar days, or
- Once every 14 calendar days and within 24 hours of a storm event of 0.25 inches or greater.

Note:

- Inspections only required during working hours;
- Inspections not required during unsafe conditions; and
- If you choose to inspect once every 14 days, you must have a

method for measuring rainfall amount on site (either rain gauge or representative weather station)

Note: To determine if a storm event of 0.25 inches or greater has occurred on your site, you must either keep a properly maintained rain gauge on your site, or obtain the storm event information from a weather station that is representative of your location. For any day of rainfall during normal business hours that measures 0.25 inches or greater, you must record the total rainfall measured for that.

Note: You are required to specify in your SWPPP which schedule you will be following.

Note: “Within 24 hours of the occurrence of a storm event” means that you are required to conduct an inspection within 24 hours once a storm event has produced 0.25 inches, even if the storm event is still continuing. Thus, if you have elected to inspect bi-weekly in and there is a storm event at your site that continues for multiple days, and each day of the storm produces 0.25 inches or more of rain, you are required to conduct an inspection within 24 hours of the first day of the storm and within 24 hours after the end of the storm.

8.H.4.4.2 Reductions in Inspection Frequency

- Stabilized areas: You may reduce the frequency of inspections to once per month in any area of your site where stabilization has occurred pursuant to Part 8.H.4.1.9 or 8.H.4.2.11.
- Arid, semi-arid, and drought stricken areas: If earth-disturbing activities are occurring during the seasonally dry period or during a period in which drought is predicted to occur, you may reduce inspections to once per month and within 24 hours of a 0.25 inch storm event.
- Frozen conditions: You may temporarily suspend or reduce inspections to once per month until thawing conditions occur if frozen conditions are continuous and disturbed areas have been stabilized. For extreme conditions in remote areas, e.g., where transit to the site is perilous/restricted or temperatures are routinely below freezing, you may suspend inspections until the conditions are conducive to safe access, and more frequent inspections can resume.

8.H.4.4.3 Areas to be Inspected. You must at a minimum inspect the following areas:

- Disturbed areas;
- Stormwater controls and pollution prevention measures;
- Locations where stabilization measures have been implemented;
- Material, waste, borrow, or equipment storage and maintenance areas;
- Areas where stormwater flows;
- Points of discharge.

8.H.4.4.4 What to Check for During Inspections. At a minimum you must check:

- Whether all stormwater controls are installed, operational, and working as intended;
- Whether any new or modified stormwater controls are needed;
- For conditions that could lead to a spill or leak;
- For visual signs of erosion/sedimentation at points of discharge.

If a discharge is occurring:

- The quality and characteristics of the discharge (see Part 3.2.2.4);
- Whether controls are operating effectively.

8.H.4.4.5 Inspection Report. Within 24 hours of an inspection, complete a report that includes:

- Inspection date;
- Name and title of inspector(s);
- Summary of inspection findings;
- Rainfall amount that triggered the inspection (if applicable);
- If it was unsafe to inspect a portion of the site, include documentation of the reason and the location(s);
- Each inspection report must be signed;
- Keep a current copy of all reports at the site or at an easily accessible location.
- *Cessation of Requirements Applicable to Earth-Disturbing Activities Conducted Prior to Active Mining Activities.* The requirements in 8.H.4 no longer apply for any earth-disturbing activities conducted prior to active mining activities as defined in 8.H.3.2(a) or 8.H.3.2(b) where:
 - Earth-disturbing activities have ceased; and
 - Stabilization has been met consistent with Part 8.H.4.1.9 or 8.H.4.2.11 (not required for areas where active mining activities will occur).

8.H.5 Technology-Based Effluent Limits for Active Mining Activities

Note: These requirements do not apply for any discharges from earth-disturbing activities conducted prior to active mining as defined in 8.H.3.2(a) or 8.H.3.2(b).

8.H.5.1 Good Housekeeping Measures. (See also Part 2.1.2.2) As part of your good housekeeping program, in order to minimize discharges of pollutants in stormwater, implement control measures such as the following, where determined to be feasible (list not inclusive): using sweepers and covered storage; watering haul roads to minimize dust generation; and conserving vegetation to minimize erosion. For mines subject to dust control requirements under state or county air quality permits, provided the requirements are equivalent, compliance with such air permit dust requirements shall constitute compliance with the dust control effluent limit in Part 2.1.2.10.

8.H.5.2 Preventive Maintenance. (See also Part 2.1.2.3) Perform inspections or other equivalent measures of storage tanks and pressure lines of fuels, lubricants, hydraulic fluid, and slurry to prevent leaks due to deterioration or faulty connections.

8.H.6 Additional SWPPP Requirements for Mining Operations

Note: The requirements in Part 8.H.6 are not applicable to inactive coal mining facilities.

8.H.6.1 Other Applicable Regulations. Most active coal mining-related areas (SIC Codes 1221- 1241) are subject to sediment and erosion control regulations of the U.S. Office of Surface Mining (OSM) that enforces the Surface Mining Control and Reclamation Act (SMCRA). OSM has granted authority to most coal-producing states to

implement SMCRA through State SMCRA regulations. All SMCRA requirements regarding control of stormwater-related pollutant discharges must be addressed and then documented with the SWPPP (directly or by reference).

- 8.H.6.2 *Site Map.*** (See also Part 6.2.2) Document in your SWPPP where any of the following may be exposed to precipitation or stormwater: haul and access roads; railroad spurs, sliding, and internal hauling lines; conveyor belts, chutes, and aerial tramways; equipment storage and maintenance yards; coal handling buildings and structures; inactive mines and related areas; acidic spoil, refuse, or unreclaimed disturbed areas; and liquid storage tanks containing pollutants such as caustics, hydraulic fluids, and lubricants.
- 8.H.6.3 *Potential Pollutant Sources.*** (See also Part 6.2.3) Document in your SWPPP the following sources and activities that have potential pollutants associated with them: truck traffic on haul roads and resulting generation of dust or sediment that could be discharged via stormwater; fuel or other liquid storage; pressure lines containing slurry, hydraulic fluid, or other potential harmful liquids; and loading or temporary storage of acidic refuse or spoil.
- 8.H.6.4** If you are in compliance with dust control requirements under state or county air quality permits, you must include (or summarize, as necessary) what the state or county air quality permit dust control requirements are and how you've achieved compliance with them.
- 8.H.7 Additional Inspection Requirements (See also Part 3.1)**
- 8.H.7.1 *Inspections of Active Mining-Related Areas.*** (See also Part 3) Except for earth-disturbing activities conducted prior to active mining activities as defined in Parts 8.H.3.2(a) and 8.H.3.2(b), which are subject to Part 8.H.4.4, perform routine inspections of active mining areas covered by this permit, corresponding with the inspections as performed by SMCRA inspectors, of all mining-related areas required by SMCRA. Also maintain the records of the SMCRA authority representative. See Part 8.H.9.1 for inspection requirements for inactive and unstaffed sties.
- 8.H.7.2 *Sediment and Erosion Control.*** (See also Part 2.1.2.5) As indicated in Part 8.H.6.1, SMCRA requirements regarding sediment and erosion control measures must be complied with for those areas subject to SMCRA authority, including inspection requirements.
- 8.H.7.3 *Routine Site Inspections. (See also Part 3.1)*** Your inspection program must include inspections for pollutants entering the drainage system from activities located on or near coal mining-related areas. Among the areas to be inspected are haul and access roads; railroad spurs, sliding, and internal hauling lines; conveyor belts, chutes, and aerial tramways; equipment storage and maintenance yards; coal handling buildings and structures; and inactive mines and related areas.
- 8.H.8 Indicator Monitoring (See also Part 4.2.1)**

Table 8.H-1 identifies indicator monitoring that applies to the specific subsectors of Sector H. This indicator monitoring applies to both your primary industrial activity and any co-located industrial activities.

Table 8.H-1		
Subsector (You may be subject to requirements for more than one sector/subsector)	Indicator Monitoring Parameter	Indicator Monitoring Threshold
Applies to all Sector H (Subsector H1) facilities with stormwater discharges from paved surfaces that will be initially sealed or re-sealed with coal-tar sealcoat where industrial activities are located during coverage under this permit	Polycyclic Aromatic Hydrocarbons (PAHs)*	Report Only/ No thresholds or baseline values
Subsector H1. Coal Mines and Coal Mining-Related Facilities (SIC Code 1221-1241)	Polycyclic Aromatic Hydrocarbons (PAHs)*	Report Only/ No thresholds or baseline values

* Monitoring is required for the 16 individual PAHs identified at Appendix A to 40 CFR Part 423: naphthalene, acenaphthylene, acenaphthene, fluorene, phenanthrene, anthracene, fluoranthene, pyrene, benzo[a]anthracene, chrysene, benzo[b]fluoranthene, benzo[k]fluoranthene, benzo[a]pyrene, benzo[g,h,i]perylene, indeno[1,2,3-c,d]pyrene, and dibenz[a,h]anthracene.

8.H.9 Sector-Specific Benchmarks (See also Part 4.2.2)

Table 8.H-2 identifies benchmarks that apply to the specific subsectors of Sector H. These benchmarks apply to both your primary industrial activity and any co-located industrial activities. Note: There are no Part 8.H. 8 and 8.H.9 monitoring and reporting or impaired waters monitoring requirements for inactive and unstaffed sites.

Table 8.H-2.		
Subsector (You may be subject to requirements for more than one sector/subsector)	Parameter	Benchmark Monitoring Concentration
Subsector H1. Coal Mines and Related Areas (SIC 1221-1241)	Total Recoverable Aluminum	1,100 µg/L
	Total Suspended Solids (TSS)	100 mg/L

8.H.9.1 *Inactive and Unstaffed Sites – Conditional Exemption from No Exposure Requirement for Routine Inspections, Quarterly Visual Assessments, and Indicator, Benchmark and Impaired Waters Monitoring.* As a Sector H facility, if you are seeking to exercise a waiver from either the quarterly visual assessment or the indicator, benchmark, and/or impaired waters monitoring requirements for inactive and unstaffed sites (including temporarily inactive sites), you are conditionally exempt from the requirement to certify that “there are no industrial materials or activities exposed to stormwater” in Parts 3.2.4.4, 4.2.1.3, and 4.2.5.2. Additionally, if you are seeking to reduce your required routine inspection frequency, as is allowed under Part 3.1.5, you are also conditionally exempt from the requirement to certify that “there are no industrial materials or activities exposed to stormwater.” These conditional exemptions are based on the following requirements:

- If circumstances change and your facility becomes active and/or staffed, this exception no longer applies and you must immediately begin complying with the applicable benchmark monitoring requirements as if you were in your first year of permit coverage, and the quarterly visual assessment requirements; and

- EPA retains the authority to revoke this exemption and/or the monitoring waiver where it is determined that the discharge causes, has a reasonable potential to cause or contribute to an instream excursion above an applicable water quality standard, including designated uses.

Subject to the two conditions above, if your facility is inactive and unstaffed, you are waived from the requirement to conduct routine facility inspections, quarterly visual assessments, and benchmark and impaired waters monitoring. You must still conduct an annual site inspection in accordance with Part 3.1. You are encouraged to inspect your site more frequently where you have reason to believe that severe weather or natural disasters may have damaged control measures or increased discharges.

8.H.10 Termination of Permit Coverage

8.H.10.1 *Termination of Permit Coverage for Sites Reclaimed After December 17, 1990.* A site or a portion of a site that has been released from applicable state or federal reclamation requirements after December 17, 1990, is no longer required to maintain coverage under this permit. If the site or portion of a site reclaimed after December 17, 1990, was not subject to reclamation requirements, the site or portion of the site is no longer required to maintain coverage under this permit if the site or portion of the site has been reclaimed as defined in Part 8.H.3.5.

8.H.10.2 *Termination of Permit Coverage for Sites Reclaimed Before December 17, 1990.* A site or portion of a site that was released from applicable state or federal reclamation requirements before December 17, 1990, or that was otherwise reclaimed before December 17, 1990, is no longer required to maintain coverage under this permit if the site or portion of the site has been reclaimed. A site or portion of a site is considered to have been reclaimed if: (1) stormwater that comes into contact with raw materials, intermediate byproducts, finished products, and waste products does not have the potential to cause or contribute to violations of state water quality standards,

(2) soil disturbing activities related to mining at the sites or portion of the site have been completed, (3) the site or portion of the site has been stabilized to minimize soil erosion, and (4) as appropriate depending on location, size, and the potential to contribute pollutants to stormwater discharges, the site or portion of the site has been revegetated, will be amenable to natural revegetation, or will be left in a condition consistent with the post-mining land use.

Part 8 – Sector-Specific Requirements for Industrial Activity**Subpart I – Sector I – Oil and Gas Extraction**

You must comply with Part 8 sector-specific requirements associated with your primary industrial activity and any co-located industrial activities, as defined in Appendix A. The sector-specific requirements apply to those areas of your facility where those sector-specific activities occur. These sector-specific requirements are in addition to any requirements specified elsewhere in this permit.

8.1.1 Covered Stormwater Discharges.

The requirements in Subpart I apply to stormwater discharges associated with industrial activity from Oil and Gas Extraction facilities as identified by the SIC Codes specified under Sector I in Table D-1 of Appendix D of the permit.

8.1.1.1 Discharges of stormwater from field activities or operations associated with oil and gas exploration, production, processing, or treatment operations or transmission facilities are exempt from NPDES permit coverage unless, in accordance with 40 CFR 122.26(c)(1)(iii), the facility:

- Has had a discharge of stormwater resulting in the discharge of a reportable quantity for which notification is or was required pursuant to 40 CFR 117.21 or 40 CFR 302.6 at any time since November 16, 1987; or
- Has had a discharge of stormwater resulting in the discharge of a reportable quantity for which notification is or was required pursuant to 40 CFR 110.6 at any time since November 16, 1987; or
- Contributes to a violation of a water quality standard.

Any stormwater discharges that require permit coverage as a result of meeting one of the conditions of 122.26(c)(1)(iii) may be covered under this permit unless otherwise required to obtain coverage under an alternative NPDES general permit or an individual NPDES permit as specified in Part 1.3.8.

8.1.2 Limitations on Coverage

8.1.2.1 *Stormwater Discharges Subject to Effluent Limitation Guidelines.* (See also Part 4.2.3) This permit does not authorize stormwater discharges from drilling operations that are subject to nationally established effluent limitation guidelines found at 40 CFR Part 435, respectively.

8.1.2.2 *Non-Stormwater Discharges. Discharges of vehicle and equipment wash water, including tank cleaning operations, are not authorized by this permit.* Alternatively, wash water discharges must be authorized under a separate NPDES permit, or be discharged to a sanitary sewer in accordance with applicable industrial pretreatment requirements. (EPA includes this prohibited non-stormwater discharge here solely as a helpful reminder to the operator that the only non-stormwater discharges authorized by this permit are at Part 1.2.2).

8.1.3 Additional Technology-Based Effluent Limits

8.1.3.1 *Vegetative Controls.* Implement vegetative practices designed to preserve existing vegetation, where attainable, and revegetate open areas as soon as practicable after grade drilling. Implement appropriate vegetative practices, such as the following (list

not exclusive): temporary or permanent seeding, mulching, sod stabilization, vegetative buffer strips, and tree protection practices. Begin implementing appropriate vegetative practices on all disturbed areas within 14 days following the last activity in that area.

8.1.4 **Additional SWPPP Requirements**

8.1.4.1 *Drainage Area Site Map.* (See also Part 6.2.2) Document in your SWPPP where any of the following may be exposed to precipitation or stormwater: Reportable Quantity (RQ) releases; locations used for the treatment, storage, or disposal of wastes; processing areas and storage areas; chemical mixing areas; construction and drilling areas; all areas subject to the effluent guidelines requirements for “No Discharge” in accordance with 40 CFR 435.32; and the structural controls to achieve compliance with the “No Discharge” requirements.

8.1.4.2 *Potential Pollutant Sources.* (See also Part 6.2.3) Also document in your SWPPP the following sources and activities that have potential pollutants associated with them: chemical, cement, mud, or gel mixing activities; drilling or mining activities; and equipment cleaning and rehabilitation activities. In addition, include information about the reportable quantity (RQ) release that triggered the permit application requirements: the nature of the release (e.g., spill of oil from a drum storage area), amount of oil or hazardous substance released, amount of substance recovered, date of the release, cause of the release (e.g., poor handling techniques and lack of containment in the area), areas affected by the release (i.e., land and water), procedures to clean up release, actions or procedures implemented to prevent or improve response to a release, and remaining potential contamination of stormwater from release (taking into account human health risks, the control of drinking water intakes, and the designated uses of the receiving water).

8.1.4.3 *Erosion and Sediment Controls.* (See also Part 2.1.2.5) Unless covered by EPA's Construction General Permit (CGP), the additional documentation requirements for sediment and erosion controls for well drillings and sand/shale mining areas include the following:

8.1.4.3.1 *Site Description.* Also include a description in your SWPPP of the nature of the exploration activity, estimates of the total area of site and area disturbed due to exploration activity, an estimate of runoff coefficient of the site, a site drainage map, including approximate slopes, and the names of all receiving waters.

8.1.4.3.2 *Vegetative Controls.* Document vegetative practices used consistent with Part 8.1.3.1 in the SWPPP.

8.1.5 **Additional Inspection Requirements**

All erosion and sediment controls must be inspected either: 1) every 7 days; or 2) once every 14 calendar days and within 24 hours of a storm event of 0.25 inches or greater.

8.1.6 **Indicator Monitoring (See also Part 4.2.1)**

Table 8.1-1 identifies indicator monitoring that applies to the specific subsectors of Sector I. This indicator monitoring applies to both your primary industrial activity and any co-located industrial activities.

Table 8.I-1		
Subsector (You may be subject to requirements for more than one sector/subsector)	Indicator Monitoring Parameter	Indicator Monitoring Threshold
Applies to all Sector I (Subsector I1) facilities with stormwater discharges from paved surfaces that will be initially sealed or re-sealed with coal-tar sealcoat where industrial activities are located during coverage under this permit	Polycyclic Aromatic Hydrocarbons (PAHs)*	Report Only/ No thresholds or baseline values
Subsector I1. Crude Petroleum and Natural Gas (SIC Code 1311); Natural Gas Liquids (SIC Code 1321); Oil and Gas Field Services (SIC Code 1381-1389)	Chemical Oxygen Demand (COD)	Report Only/ No thresholds or baseline values
	Total Suspended Solids (TSS)	Report Only/ No thresholds or baseline values
	pH	Report Only/ No thresholds or baseline values
	Polycyclic Aromatic Hydrocarbons (PAHs)*	Report Only/ No thresholds or baseline values

* Monitoring is required for the 16 individual PAHs identified at Appendix A to 40 CFR Part 423: naphthalene, acenaphthylene, acenaphthene, fluorene, phenanthrene, anthracene, fluoranthene, pyrene, benzo[a]anthracene, chrysene, benzo[b]fluoranthene, benzo[k]fluoranthene, benzo[a]pyrene, benzo[g,h,i]perylene, indeno[1,2,3-c,d]pyrene, and dibenz[a,h]anthracene.

Part 8 – Sector-Specific Requirements for Industrial Activity**Subpart J – Sector J – Non-Metallic Mineral Mining and Dressing**

You must comply with Part 8 sector-specific requirements associated with your primary industrial activity and any co-located industrial activities, as defined in Appendix A. The sector-specific requirements apply to those areas of your facility where those sector-specific activities occur. These sector-specific requirements are in addition to any requirements specified elsewhere in this permit.

Note: Where compliance with a requirement in a separate exploration permit, mining permit, reclamation plan, Surface Mining Control and Reclamation Act (SMCRA) requirements, etc. will result in you fully meeting any requirement in this Subpart, you are considered to have complied with the relevant requirement in this Subpart. You must include documentation in your SWPPP describing your rationale for concluding that any particular action on your part is sufficient to comply with the corresponding requirement in this Subpart.

8.J.1 Covered Stormwater Discharges

The requirements in Subpart J apply to stormwater discharges associated with industrial activity from Active and Inactive Non-Metallic Mineral Mining and Dressing facilities as identified by the SIC Codes specified under Sector J in Table D-1 of Appendix D of the permit.

8.J.1.1 *Covered Discharges from Inactive Facilities.* All stormwater discharges.

8.J.1.2 *Covered Discharges from Active and Temporarily Inactive Facilities.* All stormwater discharges, except for most stormwater discharges subject to the existing effluent limitation guideline at 40 CFR Part 436. Mine dewatering discharges composed entirely of stormwater or uncontaminated ground water seepage from: construction sand and gravel, industrial sand, and crushed stone mining facilities.

8.J.1.3 *Covered Discharges from Earth-Disturbing Activities Conducted Prior to Active Mining Activities.* All stormwater discharges.

8.J.1.4 *Covered Discharges from Sites Undergoing Reclamation.* All stormwater discharges.

8.J.2 Limitations on Coverage.

Most stormwater discharges subject to an existing effluent limitation guideline at 40 CFR Part 436 are not authorized by this permit. The exceptions to this limitation, which are covered by this permit, are mine dewatering discharges composed entirely of stormwater or uncontaminated ground water seepage from construction sand and gravel, industrial sand, and crushed stone mining facilities.

8.J.3 Definitions

The following definitions are not intended to supersede the definitions of active and inactive mining facilities established by 40 CFR 122.26(b)(14)(iii).

8.J.3.1 *Mining operations* – For this permit, mining operations are grouped into two distinct categories, with distinct effluent limits and requirements applicable to each: a) earth-disturbing activities conducted prior to active mining activities; and b) active mining activities, which includes reclamation. “Mining operations” can occur at both inactive mining facilities and temporarily inactive mining facilities.

8.J.3.2 **Earth-disturbing activities conducted prior to active mining activities** – Consists of two classes of earth-disturbing (i.e., clearing, grading and excavation) activities:

- a. activities performed for purposes of mine site preparation, including: cutting new rights of way (except when related to access road construction); providing access to a mine site for vehicles and equipment (except when related to access road construction); other earth disturbances associated with site preparation activities on any areas where active mining activities have not yet commenced (e.g., for heap leach pads, waste rock facilities, tailings impoundments, wastewater treatment plants); and
- b. construction of staging areas to prepare for erecting structures such as to house project personnel and equipment, mill buildings, etc., and construction of access roads. Earth-disturbing activities associated with the construction of staging areas and the construction of access roads conducted prior to active mining are considered to be “construction” and have additional effluent limits in Part 8.J.4.2.

8.J.3.3 **Active mining activities** – Activities related to the extraction, removal or recovery, and beneficiation of non-metallic minerals from the earth; removal of overburden and waste rock to expose mineable minerals; and site reclamation and closure activities. All such activities occur within the “active mining area.” Reclamation involves activities undertaken, in compliance with applicable mined land reclamation requirements, to return the land to an appropriate post-mining contour and land use in order to meet applicable federal and state reclamation requirements. In addition, once earth-disturbing activities conducted prior to active mining activities have ceased and all related requirements in Part 8.J.4 have been met, and a well-delineated “active mining area” has been established, all activities (including any clearing, grading, and excavation) that occur within the active mining area are “active mining activities”

8.J.3.4 **Active mining area** – A place where work or other activity related to the extraction, removal or recovery of non-metallic minerals is being conducted, except, with respect to surface mines, any area of land on or in which grading has been completed to return the earth to desired contour and reclamation work has begun.

Note: Earth-disturbing activities described in the definition in Part 8.J.3.2 that occur on areas outside the active mining area (e.g., for expansion of the mine into undeveloped territory) are considered “earth-disturbing conducted prior to active mining activities”, and must comply with the requirements in Part 8.J.4.

8.J.3.5 **Inactive mineral mining facility** – A site or portion of a site where mineral mining and/or milling occurred in the past but there are no active mining activities occurring as defined above, and where the inactive portion is not covered by an active mining permit issued by the applicable state or federal agency. An inactive mineral mining facility has an identifiable owner / operator. Sites where mining claims are being maintained prior to disturbances associated with the extraction, beneficiation, or processing of mined materials, and sites where minimal activities are undertaken for the sole purpose of maintaining a mining claim are not considered either active or inactive mining facilities and do not require an NPDES industrial stormwater permit.

8.J.3.6 **Temporarily inactive mineral mining facility** – A site or portion of a site where non-metallic mineral mining and/or milling occurred in the past but currently are not

being actively undertaken, and the facility is covered by an active mining permit issued by the applicable state or federal agency.

8.J.4 Requirements Applicable to Earth-Disturbing Activities Conducted Prior to Active Mining Activities

Stormwater discharges from earth-disturbing activities conducted prior to active mining activities (defined in Part 8.J.3.2) are covered under this permit. For such earth-disturbing activities, you must comply with all applicable requirements in Parts 1-9 of the MSGP except for the technology-based effluent limits in Part 8.J.5 and Part 2.1.2, the inspection requirements in Part 8.J.7 and Part 3, and the monitoring requirements in Part 8.J.8, Part 8.J.9, and Part 4.

Authorized discharges from areas where earth-disturbing activities have ceased and stabilization as specified in Part 8.J.4.1.9 or 8.J.4.2.11, where appropriate, has been completed (stabilization is not required for areas where active mining activities will occur), are no longer subject to the Part 8.J.4 requirements. At such time, authorized discharges become subject to all other applicable requirements in the MSGP, including the effluent limits in Parts 2.1.2 and 8.J.5, the inspection requirements in Parts 3 and 8.J.7, and the monitoring requirements in Parts 4, 8.J.8, and 8.J.9.

8.J.4.1 *Technology-Based Effluent Limits Applicable to All Earth-Disturbing Activities Conducted Prior to Active mining Activities.* The following technology-based effluent limits apply to authorized discharges from all earth-disturbing activities conducted prior to active mining activities defined in Part 8.J.3.2(a) and 8.J.3.2(b). These limits supersede the technology-based limits listed in Part 2.1.2 and Part 8.J.5 of the MSGP.

8.J.4.1.1 *Erosion and sediment control installation requirements.*

- By the time construction activities commence, install and make operational downgradient sediment controls, unless this timeframe is infeasible. If infeasible you must install and make such controls operational as soon as practicable or as soon as site conditions permit.
- All other stormwater controls described in the SWPPP must be installed and made operational as soon as conditions on each portion of the site allows.

8.J.4.1.2 *Erosion and sediment control maintenance requirements. You must:*

- Ensure that all erosion and sediment controls remain in effective operating condition.
- Wherever you determine that a stormwater control needs maintenance to continue operating effectively, initiate efforts to fix the problem immediately after its discovery, and complete such work by the end of the next work day.
- When a stormwater control must be replaced or significantly repaired, complete the work within 7 days, unless infeasible. If 7 days is infeasible, you must complete the installation or repair as soon as practicable.

8.J.4.1.3 *Perimeter controls. You must:*

- Install sediment controls along those perimeter areas of your disturbed area that will receive stormwater, except where site conditions prevent the use of such controls (in which case, maximize their installation to the extent practicable).

- Remove sediment before it accumulates to one-half of the above-ground height of any perimeter control.

8.J.4.1.4 ***Sediment track-out.*** For construction vehicles and equipment exiting the site directly onto paved roads, you must:

- Use appropriate stabilization techniques to minimize sediment track-out from vehicles and equipment prior to exit;
- Use additional controls to remove sediment from vehicle and equipment tires prior to exit, where necessary;
- Remove sediment that is tracked out onto paved roads by end of the work day.

Note: EPA recognizes that some fine grains may remain visible on the surfaces of off-site streets, other paved areas, and sidewalks even after you have implemented sediment removal practices. Such “staining” is not a violation of Part 8.J.4.1.4.

8.J.4.1.5 ***Soil or sediment stockpiles.*** You must:

- Minimize erosion of stockpiles from stormwater and wind via temporary cover, if feasible.
- Prevent up-slope stormwater flows from causing erosion of stockpiles (e.g., by diverting flows around the stockpile).
- Minimize sediment from stormwater that runs off of stockpiles, using sediment controls (e.g., a sediment barrier or downslope sediment control).

8.J.4.1.6 ***Sediment basins.*** If you intend to install a sediment basin to treat stormwater from your earth-disturbing activities, you must:

- Provide storage for either (1) the 2-year, 24-hour storm, or (2) 3,600 cubic feet per acre drained.
- Prevent erosion of (1) basin embankments using stabilization controls (e.g., erosion control blankets), and (2) the inlet and outlet points of the basin using erosion controls and velocity dissipation devices.

8.J.4.1.7 ***Minimize dust.*** You must minimize the generation of dust through the appropriate application of water or other dust suppression techniques that minimize pollutants being discharged into surface waters.

8.J.4.1.8 ***Restrictions on use of treatment chemicals.*** If you intend to use sediment treatment chemicals at your site, you are subject to the following minimum requirements:

- Use conventional erosion and sediment controls prior to and after application of chemicals;
- Select chemicals suited to soil type, and expected turbidity, pH, flow rate;
- Minimize the discharge risk from stored chemicals;
- Comply with state/local requirements;
- Use chemicals in accordance with good engineering practices and specifications of chemical supplier;
- Ensure proper training;
- Provide proper SWPPP documentation.

If you plan to use cationic treatment chemicals (as defined in Appendix A), you are ineligible for coverage under this permit, unless you notify your applicable EPA Regional Office in advance and the EPA Regional Office authorizes coverage under this permit after you have included appropriate controls and implementation procedures designed to ensure that your use of cationic treatment chemicals will not lead to a violation of water quality standards.

8.J.4.1.9 *Site stabilization requirements for earth-disturbing activities performed for purposes of mine site preparation as defined in 8.J.3.2(a)* (i.e., not applicable to construction of staging areas for structures and access roads as defined in 8.J.3.2(b)). You must comply with the following stabilization requirements except where the intended function of the site accounts for such disturbed earth (e.g., the earth disturbances will become actively mined, or the controls implemented at the active mining area effectively control the disturbance):

- *Temporary stabilization of disturbed areas.* Stabilization measures must be initiated immediately in portions of the site where earth-disturbing activities performed for purposes of mine site preparation (as defined in 8.J.3.2(a)) have temporarily ceased, but in no case more than 14 days after such activities have temporarily ceased. In arid, semi-arid, and drought-stricken areas, or in areas subject to snow or freezing conditions, where initiating perennial vegetative stabilization measures is not possible within 14 days after earth-disturbing activities performed for purposes of mine site preparation has temporarily ceased, temporary vegetative stabilization measures must be initiated as soon as practicable. Until temporary vegetative stabilization is achieved, interim measures such as erosion control blankets with an appropriate seed base and tackifiers must be employed. In areas of the site where earth-disturbing activities performed for purposes of mine site preparation have permanently ceased prior to active mining, temporary stabilization measures must be implemented to minimize mobilization of sediment or other pollutants until active mining activities commence.
- *Final stabilization of disturbed areas.* Stabilization measures must be initiated immediately where earth-disturbing activities performed for purposes of mine site preparation (as defined in 8.J.3.2(a)) have permanently ceased, but in no case more than 14 days after the earth-disturbing activities have permanently ceased. In arid, semi-arid, and drought-stricken areas, or in areas subject to snow or freezing conditions, where initiating perennial vegetative stabilization measures is not possible within 14 days after earth-disturbing activities have permanently ceased, final vegetative stabilization measures must be initiated as soon as possible. Until final stabilization is achieved, temporary stabilization measures, such as erosion control blankets with an appropriate seed base and tackifiers, must be used.

8.J.4.2 *Additional Technology-Based Effluent Limits Applicable Only to the Construction of Staging Areas for Structures and Access Roads.* The following technology-based effluent limits apply to authorized discharges from earth-disturbing activities associated with the construction of staging areas and the construction of access roads, as defined in Part 8.J.3.2(b). These limits supersede the technology-based limits listed in Part 2.1.2 and Part 8.J.5 of the MSGP. These limits do not apply to earth-

disturbing activities performed for purposes of mine site preparation (as defined in 8.J.3.2(a)).

8.J.4.2.1 Area of disturbance. You must minimize the amount of soil exposed during construction activities.

8.J.4.2.2 Erosion and sediment control design requirements. You must:

- Design, install and maintain effective erosion and sediment controls to minimize the discharge of pollutants from construction activities. Account for the following factors in designing your erosion and sediment controls:
 - The expected amount, frequency, intensity and duration of precipitation;
 - The nature of stormwater discharges and run-on at the site, including factors such as impervious surfaces, slopes and site drainage features;
 - The range of soil particle sizes expected to be present on the site.
- Direct discharges from your stormwater controls to vegetated areas of your site to increase sediment removal and maximize stormwater infiltration, including any natural buffers, unless infeasible. Use velocity dissipation devices if necessary to prevent erosion when directing stormwater to vegetated areas.
- If any stormwater flow becomes or will be channelized at your site, you must design erosion and sediment controls to control both peak flowrates and total stormwater volume to minimize channel and streambank erosion and scour in the immediate vicinity of discharge points.
- If you install stormwater conveyance channels, they must be designed to avoid unstabilized areas on the site and to reduce erosion, unless infeasible. In addition, you must minimize erosion of channels and their embankments, outlets, adjacent streambanks, slopes, and downstream waters during discharge conditions through the use of erosion controls and velocity dissipation devices within and along the length of any constructed stormwater conveyance channel, and at any outlet to provide a non-erosive flow velocity.

8.J.4.2.3 Natural Buffers. For any stormwater discharges from construction activities within 50 feet of a water of the U.S., you must comply with one of the following compliance alternatives:

1. Provide a 50-foot undisturbed natural buffer between construction activities and the water of the U.S.; or
2. Provide an undisturbed natural buffer that is less than 50 feet supplemented by additional erosion and sediment controls, which in combination, achieve a sediment load reduction that is equivalent to a 50-foot undisturbed natural buffer; or
3. If it is infeasible to provide an undisturbed natural buffer of any size, implement erosion and sediment controls that achieve a sediment load reduction that is equivalent to a 50-foot undisturbed natural buffer.

There are exceptions when buffer requirements do not apply:

- There is no stormwater discharge from construction disturbances to a water of the U.S;
- The natural buffer has already been eliminated by preexisting development disturbances;
- The disturbance is for the construction of a water-dependent structure or construction approved under a CWA section 404 permit;
- For linear construction projects, you are not required to comply with the requirements if there are site constraints provided that, to the extent feasible, you limit disturbances within 50 feet of a water of the U.S. and/or you provide supplemental erosion and sediment controls to treat stormwater discharges from any disturbances within 50 feet of a water of the U.S.

See EPA's industrial stormwater website under "Fact Sheets and Guidance" for information on complying with these alternatives:

<https://www.epa.gov/npdes/stormwater-discharges-industrial-activities>.

8.J.4.2.4 *Soil or sediment stockpiles.* In addition to the requirements in Part 8.J.4.1.5, you must locate any piles outside of any natural buffers established under Part 8.J.4.2.3.

8.J.4.2.5 *Sediment basins.* In addition to the requirements in Part 8.J.4.1.6, you must locate sediment basins outside of any surface waters and any natural buffers established under Part 8.J.4.2.3, and you must utilize outlet structures that withdraw water from the surface, unless infeasible.

8.J.4.2.6 *Native topsoil preservation.* You must preserve native topsoil removed during clearing, grading, or excavation, unless infeasible. Store topsoil in a manner that will maximize its use in reclamation or final vegetative stabilization (e.g., by keeping the topsoil stabilized with seed or similar measures). This requirement does not apply if the intended function of the disturbed area dictates that topsoil be disturbed or removed.

8.J.4.2.7 *Steep slopes.* You must minimize the disturbance of steep slopes. The permit does not prevent or prohibit disturbance on steep slopes.

Depending on site conditions and needs, disturbance on steep slopes may be necessary (e.g., a road cut in mountainous terrain; for grading steep slopes prior to erecting the mine office). Where steep slope disturbances are necessary, you can minimize the disturbances to steep slopes through the implementation of a number of standard erosion and sediment control practices, such as by phasing disturbances in these areas and using stabilization practices specifically for steep grades.

8.J.4.2.8 *Soil compaction.* Where final vegetative stabilization will occur or where infiltration practices will be installed, you must either restrict vehicle/equipment use in these areas to avoid soil compaction or use soil conditioning techniques to support vegetative growth. Minimizing soil compaction is not required where compacted soil is integral to the functionality of the site.

8.J.4.2.9 *Dewatering Practices.* You are prohibited from discharging ground water or accumulated stormwater that is removed from excavations, trenches,

foundations, vaults or other similar points of accumulation, unless such waters are first effectively managed by appropriate controls (e.g., sediment basins or sediment traps, sediment socks, dewatering tanks, tube settlers, weir tanks, or filtration systems). Uncontaminated, non-turbid dewatering water can be discharged without being routed to a control. (An uncontaminated discharge is a discharge that meets applicable water quality standards.)

You must also meet the following requirements for dewatering activities:

- Discharge requirements:
 - No discharging visible floating solids or foam;
 - Remove oil, grease and other pollutants from dewatering water via an oil-water separator or suitable filtration device (such as a cartridge filter);
 - Utilize vegetated upland areas of the site, to the extent feasible, to infiltrate dewatering water before discharge. In no case shall waters of the U.S. be considered part of the treatment area;
 - Implement velocity dissipation devices at all points where dewatering water is discharged;
 - Haul backwash water away for disposal or return it to the beginning of the treatment process; and
 - Clean or replace the filter media used in dewatering devices when the pressure differential equals or exceeds the manufacturer's specifications.
- Treatment chemical restrictions: If you use polymers, flocculants or other chemicals to treat dewatering water, you must comply with the requirements in Parts 8.J.4.1.8.

8.J.4.2.10 Pollution prevention requirements.

- *Prohibited discharges* (this non-exhaustive list of prohibited non-stormwater discharges is included here as a reminder that only the only authorized non-stormwater discharges are those enumerated in Part 1.2.2):
 - Wastewater from washout of concrete;
 - Wastewater from washout and cleanout of stucco, paint, form release oils, curing compounds, and other construction materials;
 - Fuels, oils, or other pollutants used for operation and maintenance of vehicles or equipment;
 - Soaps, solvents, or detergents used in vehicle or equipment washing;
 - Toxic or hazardous substances from a spill or other release.
- *Design and location requirements*: Minimize the discharge of pollutants from pollutant sources by:
 - Minimizing exposure;
 - Using secondary containment, spill kits, or other equivalent measures;
 - Locating pollution sources away from surface waters, storm sewer inlets, and drainageways;
 - Cleaning up spills immediately (do not clean by hosing area

down).

- *Pollution prevention requirements for wash waters:* Minimize the discharge of pollutants from equipment and vehicle washing, wheel wash water, and other wash waters. Wash waters must be treated in a sediment basin or alternative control that provides equivalent or better treatment prior to discharge;
- *Pollution prevention requirements for the storage, handling, and disposal of construction products, materials, and wastes:* Minimize the exposure of building materials, building products, construction wastes, trash, landscape materials, fertilizers, pesticides, herbicides, detergents, sanitary waste, and other materials present on the site to stormwater. Minimization of exposure is not required in cases where the exposure to stormwater will not result in a discharge of pollutants, or where exposure of a specific material or product poses little risk of stormwater contamination (such as final products and materials intended for outdoor use).

8.J.4.2.11 *Site Stabilization requirements for the construction of staging areas for structures and access roads as defined in 8.J.3.2(b)* (i.e., not applicable to earth-disturbing activities performed for purposes of mine site preparation as defined in 8.J.3.2(a)). You must comply with the following stabilization requirements, except where the intended function of the site accounts for such disturbed earth (e.g., the area of construction will become actively mined, or the controls implemented at the active mining area effectively control the disturbance):

- By no later than the end of the next work day after construction work in an area has stopped permanently or temporarily ("temporarily" means the land will be idle for a period of 14 days or more but earth-disturbing activities will resume in the future), immediately initiate stabilization measures;
- If using vegetative measures, by no later than 14 days after initiating stabilization:
 - Seed or plant the area, and provide temporary cover to protect the planted area;
 - Once established, vegetation must be uniform, perennial (if final stabilization), and cover at least 70% of stabilized area based on density of native vegetation.
- If using non-vegetative stabilization, by no later than 14 days after initiating stabilization:
 - Install or apply all non-vegetative measures;
 - Cover all areas of exposed soil.

Note: For the purposes of this permit, EPA will consider any of the following types of activities to constitute the initiation of stabilization: 1. Prepping the soil for vegetative or non-vegetative stabilization; 2. Applying mulch or other non-vegetative product to the exposed area; 3. Seeding or planting the exposed area; 4. Starting any of the activities in # 1 – 3 on a portion of the area to be stabilized, but not on the entire area; and 5. Finalizing arrangements to have stabilization product fully installed in compliance with the applicable deadline for completing stabilization.

Exceptions:

- Arid, semi-arid (if construction occurs during seasonally dry period), or drought-stricken areas:
 - Within 14 days of stopping construction work in an area, install any necessary non-vegetative stabilization measures;
 - Initiate vegetative stabilization as soon as conditions on the site allow;
 - Document the schedule that will be followed for initiating and completing vegetative stabilization;
 - Plant the area so that within 3 years the 70% cover requirement is met.
- Sites affected by severe storm events or other unforeseen circumstances:
 - Initiate vegetative stabilization as soon conditions on the site allow;
 - Document the schedule that will be followed for initiating and completing vegetative stabilization;
 - Plant the area so that so that within 3 years the 70% cover requirement is met.

8.J.4.3 *Water Quality-Based Requirements Applicable to Earth-Disturbing Activities Conducted Prior to Active Mining Activities.*

The following water quality-based limits apply to earth-disturbing activities conducted prior to active mining activities defined in Parts 8.J.3.2(a) and 8.J.3.2(b), in addition to the water quality-based limits in Part 2.2 of the MSGP.

Stricter requirements apply if your site will discharge to an impaired water or a water that is identified by your state, tribe, or EPA as a Tier 2 or Tier 2.5 for antidegradation purposes:

- More rapid stabilization of exposed areas: Complete initial stabilization activities within 7 days of stopping construction work.
- More frequent site inspections: Once every 7 days and within 24 hours of a storm event of 0.25 inches or greater.

8.J.4.4 *Inspection Requirements Applicable to Earth-Disturbing Activities Conducted Prior to Active Mining Activities.*

The following requirements supersede the inspections requirements in Part 3 and 8.J.7 of the MSGP for earth-disturbing activities conducted prior to active mining activities defined in Parts 8.J.3.2(a) and 8.J.3.2(b).

8.J.4.4.1 *Inspection Frequency*

- At least once every 7 calendar days, or
- Once every 14 calendar days and within 24 hours of a storm event of 0.25 inches or greater.

Note: Inspections only required during working hours;

- Inspections not required during unsafe conditions; and

- If you choose to inspect once every 14 days, you must have a method for measuring rainfall amount on site (either rain gauge or representative weather station)

Note: To determine if a storm event of 0.25 inches or greater has occurred on your site, you must either keep a properly maintained rain gauge on your site, or obtain the storm event information from a weather station that is representative of your location. For any day of rainfall during normal business hours that measures 0.25 inches or greater, you must record the total rainfall measured for that day.

Note: You are required to specify in your SWPPP which schedule you will be following.

Note: “Within 24 hours of the occurrence of a storm event” means that you are required to conduct an inspection within 24 hours once a storm event has produced 0.25 inches, even if the storm event is still continuing. Thus, if you have elected to inspect bi-weekly and there is a storm event at your site that continues for multiple days, and each day of the storm produces 0.25 inches or more of rain, you are required to conduct an inspection within 24 hours of the first day of the storm and within 24 hours after the end of the storm.

8.J.4.4.2 Reductions in Inspection Frequency

- Stabilized areas: You may reduce the frequency of inspections to once per month in any area of your site where stabilization has occurred pursuant to Part 8.J.4.1.9 or Part 8.J.4.2.11.
- Arid, semi-arid, and drought stricken areas: If earth-disturbing activities are occurring during the seasonally dry period or during a period in which drought is predicted to occur, you may reduce inspections to once per month and within 24 hours of a 0.25 inch storm event.
- Frozen conditions: You may temporarily suspend or reduce inspections to once per month until thawing conditions occur if frozen conditions are continuous and disturbed areas have been stabilized. For extreme conditions in remote areas, e.g., where transit to the site is perilous/restricted or temperatures are routinely below freezing, you may suspend inspections until the conditions are conducive to safe access, and more frequent inspections can resume.

8.J.4.4.3 Areas to be Inspected. You must at a minimum inspect the all of the following areas:

- Disturbed areas;
- Stormwater controls and pollution prevention measures;
- Locations where stabilization measures have been implemented;
- Material, waste, borrow, or equipment storage and maintenance areas;
- Areas where stormwater flows;
- Points of discharge.

8.J.4.4.4 What to Check for During Inspections. At a minimum you must check:

- Whether all stormwater controls are installed, operational and working as intended;

- Whether any new or modified stormwater controls are needed;
- For conditions that could lead to a spill or leak;
- For visual signs of erosion/sedimentation at points of discharge. If a discharge is occurring:
- The quality and characteristics of the discharge (see Part 3.2.2.4);
- Whether controls are operating effectively.

8.J.4.4.5 Inspection Report. Within 24 hours of an inspection, complete a report that includes:

- Inspection date;
- Name and title of inspector(s);
- Summary of inspection findings;
- Rainfall amount that triggered the inspection (if applicable);
- If it was unsafe to inspect a portion of the site, include documentation of the reason and the location(s);
- Each inspection report must be signed;
- Keep a current copy of all reports at the site or at an easily accessible location.

8.J.4.5 Cessation of Requirements Applicable to Earth-Disturbing Activities Conducted Prior to Active Mining Activities. The requirements in 8.J.4 no longer apply for any earth-disturbing activities conducted prior to active mining activities as defined in 8.J.3.2(a) or 8.J.3.2(b) where:

1. Earth-disturbing activities have ceased; and
2. Stabilization has been met consistent with Part 8.J.4.1.9 or Part 8.J.4.2.11 (not required for areas where active mining activities will occur).

8.J.5 Technology-Based Effluent Limits for Active Mining Activities

Note: These requirements do not apply for any discharges from earth-disturbing activities conducted prior to active-mining as defined in 8.J.3.2(a) or 8.J.3.2(b).

8.J.5.1 Employee Training. Conduct employee training at least annually at active and temporarily inactive sites. (See also Part 2.1.2.8).

8.J.5.2 Stormwater Controls. Apart from the control measures you implement to meet your Part 2 effluent limits, where necessary to minimize pollutant discharges in stormwater, implement the following control measures at your site. The potential pollutants identified in Part 8.J.6.3 shall determine the priority and appropriateness of the control measures selected.

Stormwater Diversions: Divert stormwater away from potential pollutant sources through implementation of control measures such as the following, where determined to be feasible (list not exclusive): interceptor or diversion controls (e.g., dikes, swales, curbs, berms); pipe slope drains; subsurface drains; conveyance systems (e.g., channels or gutters, open-top box culverts, and waterbars; rolling dips and road sloping; roadway surface water deflector and culverts); or their equivalents. For mines subject to dust control requirements under state or county air quality permits, provided the requirements are equivalent, compliance with such air permit dust requirements shall constitute compliance with the dust control effluent limit in Part 2.1.2.10.

Capping: When capping is necessary to minimize pollutant discharges in stormwater, identify the source being capped and the material used to construct the cap.

Treatment: If treatment of stormwater (e.g., chemical or physical systems, oil and water separators, artificial wetlands) is necessary to protect water quality, describe the type and location of treatment used. Passive and/or active treatment of stormwater is encouraged. Treated stormwater may be discharged as a stormwater source regulated under this permit provided the discharge is not combined with discharges subject to effluent limitation guidelines for the Mineral Mining and Processing Point Source Category (40 CFR Part 436).

8.J.5.3 Discharge Testing. (See also Part 6.2.3.4) Test or evaluate all discharge points covered under this permit for the presence of specific mining-related but unauthorized non-stormwater discharges such as discharges subject to effluent limitations guidelines (e.g., 40 CFR Part 436). Alternatively (if applicable), you may keep a certification with your SWPPP, per Part 8.J.6.6.

8.J.6 Additional SWPPP Requirements for Mining Operations

Note: The requirements in Part 8.J.6 are not applicable to inactive mineral mining facilities.

8.J.6.1 Nature of Industrial Activities. (See also Part 6.2.2) Document in your SWPPP the mining and associated activities that can potentially affect the stormwater discharges covered by this permit, including a general description of the location of the site relative to major transportation routes and communities.

8.J.6.2 Site Map. (See also Part 6.2.2) Document in your SWPPP the locations of the following (as appropriate): mining or milling site boundaries; access and haul roads; outline of the drainage areas of each stormwater discharge points within the facility with indications of the types of discharges from the drainage areas; location(s) of all permitted discharges covered under an individual NPDES permit; outdoor equipment storage, fueling, and maintenance areas; materials handling areas; outdoor manufacturing, outdoor storage, and material disposal areas; outdoor chemicals and explosives storage areas; overburden, materials, soils, or waste storage areas; location of mine drainage dewatering or other process water; heap leach pads; off-site points of discharge for mine dewatering and process water; surface waters; boundary of tributary areas that are subject to effluent limitations guidelines; and location(s) of reclaimed areas.

8.J.6.3 Potential Pollutant Sources. (See also Part 6.2.3) For each area of the mine or mill site where stormwater discharges associated with industrial activities occur, document in your SWPPP the types of pollutants (e.g., heavy metals, sediment) likely to be present in significant amounts. For example, phosphate mining facilities will likely need to document pollutants such as selenium, which can be present in significant amounts in their discharges. Consider these factors: the mineralogy of the waste rock (e.g., acid forming); toxicity and quantity of chemicals used, produced, or discharged; the likelihood of contact with stormwater; vegetation of site (if any); and history of significant leaks or spills of toxic or hazardous pollutants. Also include a summary of any existing waste rock or overburden characterization data and test results for potential generation of acid rock drainage.

8.J.6.4 Documentation of Control Measures. To the extent that you use any of the control measures in Part 8.J.5.2, document them in your SWPPP per Part 6.2.4. If control

measures are implemented or planned but are not listed here (e.g., substituting a less toxic chemical for a more toxic one), include descriptions of them in your SWPPP. If you are in compliance with dust control requirements under state or county air quality permits, you must state (or summarize, as necessary) what the state or county air quality permit dust control requirements are and how you've achieved compliance with them.

8.J.6.5 Employee Training. All employee training(s) conducted in accordance with Part 8.J.5.1 must be documented with the SWPPP.

8.J.6.6 Certification of Permit Coverage for Commingled Non-Stormwater Discharges. If you determine that you are able to certify, consistent with Part 8.J.5.3, that a particular discharge composed of commingled stormwater and non-stormwater is covered under a separate NPDES permit, and that permit subjects the non-stormwater portion to effluent limitations prior to any commingling, you must retain such certification with your SWPPP. This certification must identify the non-stormwater discharges, the applicable NPDES permit(s), the effluent limitations placed on the non-stormwater discharge by the permit(s), and the points at which the limitations are applied.

8.J.7 Additional Inspection Requirements (See also Part 3.1)

Except for earth-disturbing activities conducted prior to active mining activities as defined in Part 8.J.3.2(a) and Part 8.J.3.2(b), which are subject to Part 8.J.4.4, perform inspections at least quarterly unless adverse weather conditions make the site inaccessible. Sites which discharge to waters which are designated as Tier 2 or 2.5 or waters which are impaired for sediment or nitrogen must be inspected monthly. See Part 8.J.9.1 for inspection requirements for inactive and unstaffed sites.

8.J.8 Indicator Monitoring (See also Part 4.2.1)

Table 8.J-1 identifies indicator monitoring that applies to the specific subsectors of Sector J. This indicator monitoring applies to both your primary industrial activity and any co-located industrial activities.

Table 8.J-1		
Subsector (You may be subject to requirements for more than one sector/subsector)	Indicator Monitoring Parameter	Indicator Monitoring Threshold
Applies to all Sector J (Subsectors J1, J2, and J3) facilities with stormwater discharges from paved surfaces that will be initially sealed or re-sealed with coal-tar sealcoat where industrial activities are located during coverage under this permit	Polycyclic Aromatic Hydrocarbons (PAHs)*	Report Only/ No thresholds or baseline values
Subsector J3. Clay, Ceramic, and Refractory Materials (SIC Code 1455, 1459); Chemical and Fertilizer Mineral Mining (SIC Code 1474-1479)	Chemical Oxygen Demand (COD)	Report Only/ No thresholds or baseline values
	Total Suspended Solids (TSS)	Report Only/ No thresholds or baseline values
	pH	Report Only/ No thresholds or baseline values

* Monitoring is required for the 16 individual PAHs identified at Appendix A to 40 CFR Part 423: naphthalene, acenaphthylene, acenaphthene, fluorene, phenanthrene, anthracene, fluoranthene, pyrene, benzo[a]anthracene, chrysene, benzo[b]fluoranthene, benzo[k]fluoranthene, benzo[a]pyrene, benzo[g,h,i]perylene, indeno[1,2,3-c,d]pyrene, and dibenz[a,h]anthracene.

8.J.9 Sector-Specific Benchmarks (See also Part 4.2.2)

Table 8.J-2 identifies benchmarks that apply to the specific subsectors of Sector J. These benchmarks apply to both your primary industrial activity and any co-located industrial activities. Note: There are no Part 8.J.9 monitoring and reporting or impaired waters monitoring requirements for inactive and unstaffed sites.

Table 8.J-2.		
Subsector (You may be subject to requirements for more than one sector/subsector)	Parameter	Benchmark Monitoring Concentration
Subsector J1. Sand and Gravel Mining (SIC 1442, 1446)	Nitrate plus Nitrite Nitrogen	0.68 mg/L
	Total Suspended Solids (TSS)	100 mg/L
Subsector J2. Dimension and Crushed Stone and Nonmetallic Minerals (except fuels) (SIC 1411, 1422-1429, 1481, 1499)	Total Suspended Solids (TSS)	100 mg/L

8.J.9.1 *Inactive and Unstaffed Sites – Conditional Exemption from No Exposure Requirement for Routine Inspections, Quarterly Visual Assessments, and Indicator, Benchmark, and Impaired Waters Monitoring.* As a Sector J facility, if you are seeking to exercise a waiver from either the routine inspection, quarterly visual assessment or the indicator, benchmark and/or impaired monitoring requirements for inactive and unstaffed sites (including temporarily inactive sites), you are conditionally exempt from the requirement to certify that “there are no industrial materials or activities exposed to stormwater” in Parts 3.1.5, 3.2.4.4, 4.2.1.3, and 4.2.5.2. This exemption is conditioned on the following:

- If circumstances change and your facility becomes active and/or staffed, this exception no longer applies and you must immediately begin complying with the applicable benchmark monitoring requirements as if you were in your first year of permit coverage, and the quarterly visual assessment requirements; and
- EPA retains the authority to revoke this exemption and/or the monitoring waiver where it is determined that the discharge causes, has a reasonable potential to cause, or contributes to an instream excursion above an applicable water quality standard, including designated uses.

Subject to the two conditions above, if your facility is inactive and unstaffed, you are waived from the requirement to conduct routine facility inspections, quarterly visual assessments, and benchmark and impaired waters monitoring. You must still conduct an annual site inspection in accordance with Part 3.1. You are encouraged to inspect your site more frequently where you have reason to believe that severe weather or natural disasters may have damaged control measures or increased discharges.

8.J.10 Effluent Limitations Based on Effluent Limitations Guidelines (See also Part 4.2.3.1)

Table 8.J-3 identifies effluent limits that apply to the industrial activities described below.

Compliance with these effluent limits is to be determined based on discharges from these industrial activities independent of commingling with any other waste streams that may be covered under this permit.

Table 8.J-3		
Industrial Activity	Parameter	Effluent Limitation ¹
Mine dewatering discharges at crushed stone mining facilities (SIC 1422 - 1429)	pH	6.0 - 9.0
Mine dewatering discharges at construction sand and gravel mining facilities (SIC 1442)	pH	6.0 - 9.0
Mine dewatering discharges at industrial sand mining facilities (SIC 1446)	Total Suspended Solids (TSS)	25 mg/L, monthly avg.
		45 mg/L, daily maximum
	pH	6.0 - 9.0

¹Monitor annually.

8.J.11 Termination of Permit Coverage

8.J.11.1 *Termination of Permit Coverage for Sites Reclaimed After December 17, 1990.* A site or a portion of a site that has been released from applicable state or federal reclamation requirements after December 17, 1990, is no longer required to maintain coverage under this permit. If the site or portion of a site reclaimed after December 17, 1990, was not subject to reclamation requirements, the site or portion of the site is no longer required to maintain coverage under this permit if the site or portion of the site has been reclaimed as defined in Part 8.J.3.5.

8.J.11.2 *Termination of Permit Coverage for Sites Reclaimed Before December 17, 1990.* A site or portion of a site that was released from applicable state or federal reclamation requirements before December 17, 1990, or that was otherwise reclaimed before December 17, 1990, is no longer required to maintain coverage under this permit if the site or portion of the site has been reclaimed. A site or portion of a site is considered to have been reclaimed if: (1) stormwater that comes into contact with raw materials, intermediate byproducts, finished products, and waste products does not have the potential to cause or contribute to violations of state water quality standards, (2) soil disturbing activities related to mining at the sites or portion of the site have been completed, (3) the site or portion of the site has been stabilized to minimize soil erosion, and (4) as appropriate depending on location, size, and the potential to contribute pollutants to stormwater discharges, the site or portion of the site has been revegetated, will be amenable to natural revegetation, or will be left in a condition consistent with the post-mining land use.

Part 8 – Sector-Specific Requirements for Industrial Activity**Subpart K – Sector K – Hazardous Waste Treatment, Storage, or Disposal Facilities**

You must comply with Part 8 sector-specific requirements associated with your primary industrial activity and any co-located industrial activities, as defined in Appendix A. The sector-specific requirements apply to those areas of your facility where those sector-specific activities occur. These sector-specific requirements are in addition to any requirements specified elsewhere in this permit.

8.K.1 Covered Stormwater Discharges

The requirements in Subpart K apply to stormwater discharges associated with industrial activity from Hazardous Waste Treatment, Storage, or Disposal facilities (TSDFs) as identified by the Activity Code specified under Sector K in Table D-1 of Appendix D of the permit.

8.K.2 Industrial Activities Covered by Sector K

This permit authorizes stormwater discharges associated with industrial activity from facilities that treat, store, or dispose of hazardous wastes and that are operating under interim status or a permit under subtitle C of RCRA.

Disposal facilities that have been properly closed and capped, and have no significant materials exposed to stormwater, are considered inactive and do not require permits.

8.K.3 Limitations on Coverage

8.K.3.1 *Prohibition of Non-Stormwater Discharges.* (See also Part 1.1.3) The following are not authorized by this permit: leachate, gas collection condensate, drained free liquids, contaminated ground water, laboratory-derived wastewater, and contact wash water from washing truck and railcar exteriors and surface areas that have come in direct contact with solid waste at the landfill facility. (EPA includes these prohibited non-stormwater discharges here solely as a helpful reminder to the operator that the only non-stormwater discharges authorized by this permit are at Part 1.2.2.)

8.K.3.2 *Limitations on Coverage for Facilities Providing Commercial TSDF Services.* For facilities located in Region 6 (see Appendix C) coverage is limited to hazardous waste TSDFs that are self-generating (including occasionally accepting wastes from community household hazardous waste collection events as public service), handle only residential wastes, and/or only store hazardous wastes and do not treat or dispose of them. Coverage under this permit is not available to commercial waste disposal and treatment facilities located in Region 6 that dispose and treat on a commercial basis any produced hazardous wastes (i.e., not their own) as a service to commercial or industrial generators.

8.K.4 Definitions

8.K.4.1 *Contaminated stormwater* – stormwater that comes into direct contact with landfill wastes, the waste handling and treatment areas, or landfill wastewater as defined in Part 8.K.4.4. Some specific areas of a landfill that may produce contaminated stormwater include (but are not limited to) the open face of an active landfill with exposed waste (no cover added); the areas around wastewater treatment operations; trucks, equipment, or machinery that has been in direct contact with the waste; and waste dumping areas.

- 8.K.4.2 Drained free liquids** – aqueous wastes drained from waste containers (e.g., drums) prior to landfilling.
- 8.K.4.3 Landfill** – an area of land or an excavation in which wastes are placed for permanent disposal, but that is not a land application or land treatment unit, surface impoundment, underground injection well, waste pile, salt dome formation, salt bed formation, underground mine, or cave as these terms are defined in 40 CFR 257.2, 258.2, and 260.10.
- 8.K.4.4 Landfill wastewater** – as defined in 40 CFR Part 445 (Landfills Point Source Category), all wastewater associated with, or produced by, landfilling activities except for sanitary wastewater, non-contaminated stormwater, contaminated ground water, and wastewater from recovery pumping wells. Landfill wastewater includes, but is not limited to, leachate, gas collection condensate, drained free liquids, laboratory derived wastewater, contaminated stormwater, and contact wash water from washing truck, equipment, and railcar exteriors and surface areas that have come in direct contact with solid waste at the landfill facility.
- 8.K.4.5 Leachate** – liquid that has passed through or emerged from solid waste and contains soluble, suspended, or miscible materials removed from such waste.
- 8.K.4.6 Non-contaminated stormwater** – stormwater that does not come into direct contact with landfill wastes, the waste handling and treatment areas, or landfill wastewater as defined in Part 8.K.4.4. Non-contaminated stormwater includes stormwater that flows off the cap, cover, intermediate cover, daily cover, and/or final cover of the landfill.
- 8.K.5 Indicator Monitoring (See also Part 4.2.1)**

Table 8.K-1 identifies indicator monitoring that applies to the specific subsectors of Sector K. This indicator monitoring applies to both your primary industrial activity and any co-located industrial activities.

Table 8.K-1		
Subsector (You may be subject to requirements for more than one sector/subsector)	Indicator Monitoring Parameter	Indicator Monitoring Threshold
Applies to all Sector K (Subsector K1) facilities with stormwater discharges from paved surfaces that will be initially sealed or re-sealed with coal-tar sealcoat where industrial activities are located during coverage under this permit	Polycyclic Aromatic Hydrocarbons (PAHs)*	Report Only/ No thresholds or baseline values

* Monitoring is required for the 16 individual PAHs identified at Appendix A to 40 CFR Part 423: naphthalene, acenaphthylene, acenaphthene, fluorene, phenanthrene, anthracene, fluoranthene, pyrene, benzo[a]anthracene, chrysene, benzo[b]fluoranthene, benzo[k]fluoranthene, benzo[a]pyrene, benzo[g,h,i]perylene, indeno[1,2,3-c,d]pyrene, and dibenz[a,h]anthracene.

8.K.6 Sector-Specific Benchmarks (See also Part 4.2.2)

Table 8.K-1 identifies benchmarks that apply to the specific subsectors of Sector K. These benchmarks apply to both your primary industrial activity and any co-located industrial activities.

Table 8.K-1.		
Subsector (You may be subject to requirements for more than one sector/subsector)	Parameter	Benchmark Monitoring Concentration
Subsector K1. ALL - Industrial Activity Code "HZ" (Note: permit coverage limited in some states). Benchmarks only applicable to discharges not subject to effluent limitations in 40 CFR Part 445 Subpart A (see below).	Ammonia	2.14 mg/L
	Chemical Oxygen Demand (COD)	120 mg/L
	Total Recoverable Arsenic (freshwater)	150 µg/L
	Total Recoverable Arsenic (saltwater) ¹	69 µg/L
	Total Recoverable Cadmium (freshwater) ²	Hardness Dependent
	Total Recoverable Cadmium (saltwater) ¹	33 µg/L
	Total Recoverable Cyanide (freshwater)	22 µg/L
	Total Recoverable Cyanide (saltwater) ¹	1 µg/L
	Total Recoverable Lead (freshwater) ²	Hardness Dependent
	Total Recoverable Lead (saltwater) ¹	210 µg/L
	Total Recoverable Mercury (freshwater)	1.4 µg/L
	Total Recoverable Mercury (saltwater) ¹	1.8 µg/L
	Total Recoverable Selenium (freshwater)	1.5 µg/L for still/standing (lentic) waters;
	Total Recoverable Selenium (saltwater) ¹	3.1 µg/L for flowing (lotic) waters 290 µg/L
	Total Recoverable Silver (freshwater) ²	Hardness Dependent
	Total Recoverable Silver (saltwater) ¹	1.9 µg/L

¹Saltwater benchmark values apply to stormwater discharges into saline waters where indicated.

²The freshwater benchmark values of some metals are dependent on water hardness. For these parameters, permittees must determine the hardness of the receiving water (see Appendix J, "Calculating Hardness in Receiving Waters for Hardness Dependent Metals," for methodology), in accordance with Part 4.2.2.1, to identify the applicable 'hardness range' for determining their benchmark value applicable to their facility. Hardness Dependent Benchmarks follow in the table below:

Freshwater Hardness Range	Cadmium (µg/L)	Lead (µg/L)	Silver (µg/L)
0-24.99 mg/L	0.49	14	0.37
25-49.99 mg/L	0.73	24	0.80
50-74.99 mg/L	1.2	45	1.9

75-99.99 mg/L	1.7	69	3.3
100-124.99 mg/L	2.1	95	5.0
125-149.99 mg/L	2.6	123	7.1
150-174.99 mg/L	3.1	152	9.4
175-199.99 mg/L	3.5	182	12
200-224.99 mg/L	4.0	213	15
225-249.99 mg/L	4.4	246	18
250+ mg/L	4.7	262	20

8.K.7 Effluent Limitations Based on Effluent Limitations Guidelines (See also Part 4.2.3.1)

Table 8.K-2 identifies effluent limitations that apply to the industrial activities described below. Compliance with these effluent limitations is to be determined based on discharges from these industrial activities independent of commingling with any other waste streams that may be covered under this permit.

Table 8.K-2 ¹		
Industrial Activity	Parameter	Effluent Limitation
Discharges from hazardous waste landfills subject to effluent limitations in 40 CFR Part 445 Subpart A (see footnote).	Biochemical Oxygen Demand (BOD ₅)	220 mg/L, daily maximum
		56 mg/L, monthly avg. maximum
	Total Suspended Solids (TSS)	88 mg/L, daily maximum
		27 mg/L, monthly avg. maximum
	Ammonia	10 mg/L, daily maximum
		4.9 mg/L, monthly avg. maximum
	Alpha Terpineol	0.042 mg/L, daily maximum
		0.019 mg/L, monthly avg. maximum
	Aniline	0.024 mg/L, daily maximum
		0.015 mg/L, monthly avg. maximum
	Benzoic Acid	0.119 mg/L, daily maximum
		0.073 mg/L, monthly avg. maximum
	Naphthalene	0.059 mg/L, daily maximum
		0.022 mg/L, monthly avg. maximum
	p-Cresol	0.024 mg/L, daily maximum
		0.015 mg/L, monthly avg. maximum
	Phenol	0.048 mg/L, daily maximum
		0.029 mg/L, monthly avg. maximum
	Pyridine	0.072 mg/L, daily maximum
		0.025 mg/L, monthly avg. maximum
	Total Arsenic	1.1 mg/L, daily maximum
		0.54 mg/L, monthly avg. maximum
	Total Chromium	1.1 mg/L, daily maximum
		0.46 mg/L, monthly avg. maximum
	Total Zinc	0.535 mg/L, daily maximum
		0.296 mg/L, monthly avg. maximum
	pH	Within the range of 6-9 standard pH units (s.u.)

¹ Monitor annually. As set forth at 40 CFR Part 445 Subpart A, these numeric limitations apply to contaminated stormwater discharges from hazardous waste landfills subject to the provisions of RCRA Subtitle C at 40 CFR Parts 264 (Subpart N) and 265 (Subpart N) except for any of the following facilities:

- (a) landfills operated in conjunction with other industrial or commercial operations when the landfill receives only wastes generated by the industrial or commercial operation directly associated with the landfill;
- (b) landfills operated in conjunction with other industrial or commercial operations when the landfill receives wastes generated by the industrial or commercial operation directly associated with the landfill and also receives other wastes, provided that the other wastes received for disposal are generated by a facility that is subject to the same provisions in 40 CFR Subchapter N as the industrial or commercial operation or that the other wastes received are of similar nature to the wastes generated by the industrial or commercial operation;
- (c) landfills operated in conjunction with Centralized Waste Treatment (CWT) facilities subject to 40 CFR Part 437, so long as the CWT facility commingles the landfill wastewater with other non-landfill wastewater for discharge. A landfill directly associated with a CWT facility is subject to this part if the CWT facility discharges landfill wastewater separately from other CWT wastewater or commingles the wastewater from its landfill only with wastewater from other landfills; or
- (d) landfills operated in conjunction with other industrial or commercial operations when the landfill receives wastes from public service activities, so long as the company owning the landfill does not receive a fee or other remuneration for the disposal service.

Part 8 – Sector-Specific Requirements for Industrial Activity**Subpart L – Sector L – Landfills, Land Application Sites, and Open Dumps**

You must comply with Part 8 sector-specific requirements associated with your primary industrial activity and any co-located industrial activities, as defined in Appendix A. The sector-specific requirements apply to those areas of your facility where those sector-specific activities occur. These sector-specific requirements are in addition to any requirements specified elsewhere in this permit.

8.L.1 Covered Stormwater Discharges

The requirements in Subpart L apply to stormwater discharges associated with industrial activity from Landfills and Land Application Sites as identified by the Activity Code specified under Sector L in Table D-1 of Appendix D of the permit.

8.L.2 Industrial Activities Covered by Sector L

This permit may authorize stormwater discharges for Sector L facilities associated with waste disposal at landfills, land application sites that receive or have received industrial waste, including sites subject to regulation under Subtitle D of RCRA. This permit does not cover discharges from landfills that receive only municipal wastes.

8.L.3 Limitations on Coverage

8.L.3.1 *Prohibition of Non-Stormwater Discharges.* (See also Part 1.1.3) The following discharges are not authorized by this permit: leachate, gas collection condensate, drained free liquids, contaminated ground water, laboratory wastewater, and contact wash water from washing truck and railcar exteriors and surface areas that have come in direct contact with solid waste at the landfill facility. (EPA includes these prohibited non-stormwater discharges here solely as a helpful reminder to the operator that the only non-stormwater discharges authorized by this permit are at Part 1.2.2.)

8.L.3.2 *Prohibition Stormwater Discharges from Open Dumps.* Discharges from open dumps as defined under RCRA are also not authorized under this permit.

8.L.4 Definitions

8.L.4.1 *Contaminated stormwater* – stormwater that comes into direct contact with landfill wastes, the waste handling and treatment areas, or landfill wastewater. Some areas of a landfill that may produce contaminated stormwater include (but are not limited to) the open face of an active landfill with exposed waste (no cover added); the areas around wastewater treatment operations; trucks, equipment, or machinery that has been in direct contact with the waste; and waste dumping areas.

8.L.4.2 *Drained free liquids* – aqueous wastes drained from waste containers (e.g., drums) prior to landfilling.

8.L.4.3 *Landfill wastewater* – as defined in 40 CFR Part 445 (Landfills Point Source Category) all wastewater associated with, or produced by, landfilling activities except for sanitary wastewater, non-contaminated stormwater, contaminated ground water, and wastewater from recovery pumping wells. Landfill process wastewater includes, but is not limited to, leachate; gas collection condensate; drained free liquids; laboratory-derived wastewater; contaminated stormwater; and contact wash water

- from washing truck, equipment, and railcar exteriors and surface areas that have come in direct contact with solid waste at the landfill facility.
- 8.L.4.4** **Leachate** – liquid that has passed through or emerged from solid waste and contains soluble, suspended, or miscible materials removed from such waste.
- 8.L.4.5** **Non-contaminated stormwater** – stormwater that does not come into direct contact with landfill wastes, the waste handling and treatment areas, or landfill wastewater.
- 8.L.5** **Additional Technology-Based Effluent Limits**
- 8.L.5.1** **Preventive Maintenance Program.** (See also Part 2.1.2.3) As part of your preventive maintenance program, maintain the following: all elements of leachate collection and treatment systems, to prevent commingling of leachate with stormwater; the integrity and effectiveness of any intermediate or final cover (including repairing the cover as necessary), to minimize the effects of settlement, sinking, and erosion.
- 8.L.5.2** **Erosion and Sedimentation Control.** (See also Part 2.1.2.5) Provide temporary stabilization (e.g., temporary seeding, mulching, and placing geotextiles on the inactive portions of stockpiles) for the following in order to minimize discharges of pollutants in stormwater: materials stockpiled for daily, intermediate, and final cover; inactive areas of the landfill or open dump; landfills or open dump areas that have gotten final covers but where vegetation has yet to establish itself; and land application sites where waste application has been completed but final vegetation has not yet been established.
- 8.L.6** **Additional SWPPP Requirements**
- 8.L.6.1** **Drainage Area Site Map.** (See also Part 6.2.2) Document in your SWPPP where any of the following may be exposed to precipitation or stormwater: active and closed landfill cells or trenches, active and closed land application areas, locations where open dumping is occurring or has occurred, locations of any known leachate springs or other areas where uncontrolled leachate may commingle with stormwater, and leachate collection and handling systems.
- 8.L.6.2** **Summary of Potential Pollutant Sources.** (See also Part 6.2.3) Document in your SWPPP the following sources and activities that have potential pollutants associated with them: fertilizer, herbicide, and pesticide application; earth and soil moving; waste hauling and loading or unloading; outdoor storage of significant materials, including daily, interim, and final cover material stockpiles as well as temporary waste storage areas; exposure of active and inactive landfill and land application areas; uncontrolled leachate flows; and failure or leaks from leachate collection and treatment systems.
- 8.L.7** **Additional Inspection Requirements (See also Part 3)**
- 8.L.7.1** **Inspections of Active Sites.** Except in arid and semi-arid climates, inspect operating landfills, open dumps, and land application sites at least once every 7 days. Focus on areas of landfills that have not yet been finally stabilized; active land application areas, areas used for storage of material and wastes that are exposed to precipitation, stabilization, and structural control measures; leachate collection and treatment systems; and locations where equipment and waste trucks enter and exit the site. Ensure that sediment and erosion control measures are operating properly. For stabilized sites and areas where land application has been completed, or where the climate is arid or semi-arid, conduct inspections at least once every month.

8.L.7.2 Inspections of Inactive Sites. Inspect inactive landfills, open dumps, and land application sites at least quarterly. Qualified personnel must inspect landfill (or open dump) stabilization and structural erosion control measures, leachate collection and treatment systems, and all closed land application areas.

8.L.8 Additional Post-Authorization Documentation Requirements

8.L.8.1 Recordkeeping and Internal Reporting. Keep records with your SWPPP of the types of wastes disposed of in each cell or trench of a landfill or open dump. For land application sites, track the types and quantities of wastes applied in specific areas.

8.L.9 Indicator Monitoring (See also Part 4.2.1)

Table 8.L-1 identifies indicator monitoring that applies to the specific subsectors of Sector L. This indicator monitoring applies to both your primary industrial activity and any co-located industrial activities.

Table 8.L-1		
Subsector (You may be subject to requirements for more than one sector/subsector)	Indicator Monitoring Parameter	Indicator Monitoring Threshold
Applies to all Sector L (Subsectors L1 and L2) facilities with stormwater discharges from paved surfaces that will be initially sealed or re-sealed with coal-tar sealcoat where industrial activities are located during coverage under this permit	Polycyclic Aromatic Hydrocarbons (PAHs)*	Report Only/ No thresholds or baseline values
Subsector L2. All Landfill, Land Application Sites and Open Dumps, except Municipal Solid Waste Landfill (MSWLF) Areas Closed in Accordance with 40 CFR 258.60 (Activity Code LF)	Chemical Oxygen Demand (COD)	Report Only/ No thresholds or baseline values
	Total Suspended Solids (TSS)	Report Only/ No thresholds or baseline values
	pH	Report Only/ No thresholds or baseline values

* Monitoring is required for the 16 individual PAHs identified at Appendix A to 40 CFR Part 423: naphthalene, acenaphthylene, acenaphthene, fluorene, phenanthrene, anthracene, fluoranthene, pyrene, benzo[a]anthracene, chrysene, benzo[b]fluoranthene, benzo[k]fluoranthene, benzo[a]pyrene, benzo[g,h,i]perylene, indeno[1,2,3-c,d]pyrene, and dibenz[a,h]anthracene.

8.L.10 Sector-Specific Benchmarks (See also Part 4.2.2)

Table 8.L-2 identifies benchmarks that apply to the specific subsectors of Sector L. These benchmarks apply to both your primary industrial activity and any co-located industrial activities.

Table 8.L-2.		
Subsector (You may be subject to requirements for more than one sector/subsector)	Parameter	Benchmark Monitoring Concentration ¹
Subsector L1. All Landfill, Land Application Sites and Open Dumps (Industrial Activity Code "LF")	Total Suspended Solids (TSS)	100 mg/L

¹Benchmark monitoring required only for discharges not subject to effluent limitations in 40 CFR Part 445 Subpart B (see Table L-3 below).

8.L.11 Effluent Limitations Based on Effluent Limitations Guidelines (See also Part 4.2.3.1)

Table 8.L-3 identifies effluent limitations that apply to the industrial activities described below. Compliance with these effluent limitations is to be determined based on discharges from these industrial activities independent of commingling with any other waste streams that may be covered under this permit.

Table 8.L-3 ¹		
Industrial Activity	Parameter	Effluent Limitation
Discharges from non-hazardous waste landfills subject to effluent limitations in 40 CFR Part 445 Subpart B.	Biochemical Oxygen Demand (BOD ₅)	140 mg/L, daily maximum
		37 mg/L, monthly avg. maximum
	Total Suspended Solids (TSS)	88 mg/L, daily maximum
		27 mg/L, monthly avg. maximum
	Ammonia	10 mg/L, daily maximum
		4.9 mg/L, monthly avg. maximum
	Alpha Terpineol	0.033 mg/L, daily maximum
		0.016 mg/L monthly avg. maximum
	Benzoic Acid	0.12 mg/L, daily maximum
		0.071 mg/L, monthly avg. maximum
	p-Cresol	0.025 mg/L, daily maximum
		0.014 mg/L, monthly avg. maximum
	Phenol	0.026 mg/L, daily maximum
		0.015 mg/L, monthly avg. maximum
	Total Zinc	0.20 mg/L, daily maximum
		0.11 mg/L, monthly avg. maximum
	pH	Within the range of 6-9 standard pH units (s.u.)

¹ Monitor annually. As set forth at 40 CFR Part 445 Subpart B, these numeric limitations apply to contaminated stormwater discharges from MSWLFs that have not been closed in accordance with 40 CFR 258.60, and to contaminated stormwater discharges from those landfills that are subject to the provisions of 40 CFR Part 257 except for discharges from any of the following facilities:

- (a) landfills operated in conjunction with other industrial or commercial operations, when the landfill receives only wastes generated by the industrial or commercial operation directly associated with the landfill;
- (b) landfills operated in conjunction with other industrial or commercial operations, when the landfill receives wastes generated by the industrial or commercial operation directly associated with the landfill and also receives other wastes, provided that the other wastes received for disposal are generated by a facility that is subject to the same provisions in 40 CFR Subchapter N as the industrial or commercial operation, or that the other wastes received are of similar nature to the wastes generated by the industrial or commercial operation;
- (c) landfills operated in conjunction with CWT facilities subject to 40 CFR Part 437, so long as the CWT facility commingles the landfill wastewater with other non-landfill wastewater for discharge. A landfill directly

associated with a CWT facility is subject to this part if the CWT facility discharges landfill wastewater separately from other CWT wastewater or commingles the wastewater from its landfill only with wastewater from other landfills; or

- (d) landfills operated in conjunction with other industrial or commercial operations when the landfill receives wastes from public service activities, so long as the company owning the landfill does not receive a fee or other remuneration for the disposal service.

Part 8 – Sector-Specific Requirements for Industrial Activity**Subpart M – Sector M – Automobile Salvage Yards**

You must comply with Part 8 sector-specific requirements associated with your primary industrial activity and any co-located industrial activities, as defined in Appendix A. The sector-specific requirements apply to those areas of your facility where those sector-specific activities occur. These sector-specific requirements are in addition to any requirements specified elsewhere in this permit.

8.M.1 Covered Stormwater Discharges

The requirements in Subpart M apply to stormwater discharges associated with industrial activity from Automobile Salvage Yards as identified by the SIC Code specified under Sector M in Table D-1 of Appendix D of this permit.

8.M.2 Additional Technology-Based Effluent Limits

8.M.2.1 *Spill and Leak Prevention Procedures.* (See also Part 2.1.2.4) Drain vehicles intended to be dismantled of all fluids upon arrival at the site (or as soon thereafter as practicable), or employ some other equivalent means to prevent spills and leaks.

8.M.2.2 *Employee Training.* (See also Part 2.1.2.8) If applicable to your facility, address the following areas (at a minimum) in your employee training program: proper handling (collection, storage, and disposal) of oil, used mineral spirits, anti-freeze, mercury switches, and solvents.

8.M.2.3 *Management of Stormwater.* (See also Part 2.1.2.6) Implement control measures to minimize discharges of pollutants in stormwater such as the following, where determined to be feasible (list not exclusive): berms or drainage ditches on the property line (to help prevent run-on from neighboring properties); berms for uncovered outdoor storage of oily parts, engine blocks, and above-ground liquid storage; installation of detention ponds; and installation of filtering devices and oil and water separators.

8.M.3 Additional SWPPP Requirements

8.M.3.1 *Drainage Area Site Map.* (See also Part 6.2.2) Identify locations used for dismantling, storing, and maintaining used motor vehicle parts. Also identify where any of the following may be exposed to precipitation or stormwater: dismantling areas, parts (e.g., engine blocks, tires, hub caps, batteries, hoods, mufflers) storage areas, and liquid storage tanks and drums for fuel and other fluids.

8.M.3.2 *Potential Pollutant Sources.* (See also Part 6.2.3) Assess the potential for the following to contribute pollutants to stormwater discharges: vehicle storage areas, dismantling areas, parts storage areas (e.g., engine blocks, tires, hub caps, batteries, hoods, mufflers), and fueling stations.

8.M.4 Additional Inspection Requirements (See also Part 3.1)

Immediately (or as soon thereafter as practicable) inspect vehicles arriving at the site for leaks. Inspect quarterly for signs of leakage all equipment containing oily parts, hydraulic fluids, any other types of fluids, or mercury switches. Also, inspect quarterly for signs of leakage all vessels and areas where hazardous materials and general automotive fluids are stored, including, but not limited to, mercury switches, brake fluid, transmission fluid, radiator water, and antifreeze.

8.M.5 Indicator Monitoring (See also Part 4.2.1)

Table 8.M-1 identifies indicator monitoring that applies to the specific subsectors of Sector M. This indicator monitoring applies to both your primary industrial activity and any co-located industrial activities.

Table 8.M-1		
Subsector (You may be subject to requirements for more than one sector/subsector)	Indicator Monitoring Parameter	Indicator Monitoring Threshold
Applies to all Sector M (Subsector M1) facilities with stormwater discharges from paved surfaces that will be initially sealed or re-sealed with coal-tar sealcoat where industrial activities are located during coverage under this permit	Polycyclic Aromatic Hydrocarbons (PAHs)*	Report Only/ No thresholds or baseline values
Subsector M1. Automobile Salvage Yards (SIC Code 5015)	Polycyclic Aromatic Hydrocarbons (PAHs)*	Report Only/ No thresholds or baseline values

* Monitoring is required for the 16 individual PAHs identified at Appendix A to 40 CFR Part 423: naphthalene, acenaphthylene, acenaphthene, fluorene, phenanthrene, anthracene, fluoranthene, pyrene, benzo[a]anthracene, chrysene, benzo[b]fluoranthene, benzo[k]fluoranthene, benzo[a]pyrene, benzo[g,h,i]perylene, indeno[1,2,3-c,d]pyrene, and dibenz[a,h]anthracene.

8.M.6 Sector-Specific Benchmarks (See also Part 4.2.3)

Table 8.M-2 identifies benchmarks that apply to Sector M. These benchmarks apply to both your primary industrial activity and any co-located industrial activities.

Table 8.M-2.		
Subsector (You may be subject to requirements for more than one sector/subsector)	Parameter	Benchmark Monitoring Concentration
Subsector M1. Automobile Salvage Yards (SIC 5015)	Total Suspended Solids (TSS)	100 mg/L
	Total Recoverable Aluminum	1,100 µg/L
	Total Recoverable Lead (freshwater) ²	Hardness Dependent
	Total Recoverable Lead (saltwater) ¹	210 µg/L

¹Saltwater benchmark values apply to stormwater discharges into saline waters where indicated.

²The freshwater benchmark values of some metals are dependent on water hardness. For these parameters, permittees must determine the hardness of the receiving water (see Appendix J, "Calculating Hardness in Receiving Waters for Hardness Dependent Metals," for methodology), in accordance with Part 4.2.2.1, to identify the applicable 'hardness range' for determining their benchmark value applicable to their facility. Hardness Dependent Benchmarks follow in the table below:

Freshwater Hardness Range	Lead (µg/L)
0-24.99 mg/L	14
25-49.99 mg/L	24
50-74.99 mg/L	45
75-99.99 mg/L	69
100-124.99 mg/L	95
125-149.99 mg/L	123
150-174.99 mg/L	152
175-199.99 mg/L	182
200-224.99 mg/L	213
225-249.99 mg/L	246
250+ mg/L	262

Part 8 – Sector-Specific Requirements for Industrial Activity**Subpart N – Sector N – Scrap Recycling and Waste Recycling Facilities**

You must comply with Part 8 sector-specific requirements associated with your primary industrial activity and any co-located industrial activities, as defined in Appendix A. The sector-specific requirements apply to those areas of your facility where those sector-specific activities occur. These sector-specific requirements are in addition to any requirements specified elsewhere in this permit.

8.N.1 Covered Stormwater Discharges

The requirements in Subpart N apply to stormwater discharges associated with industrial activity from Scrap Recycling and Waste Recycling facilities as identified by the SIC Code specified under Sector N in Table D-1 of Appendix D of the permit.

8.N.2 Limitation on Coverage

Separate permit requirements have been established for recycling facilities that receive, process, and do wholesale distribution of only source-separated recyclable materials primarily from non-industrial and residential sources (i.e., common consumer products including paper, newspaper, glass, cardboard, plastic containers, and aluminum and tin cans). This includes recycling facilities commonly referred to as material recovery facilities (MRF). See Part 8.N.3.3.

8.N.2.1 *Prohibition of Non-Stormwater Discharges.* (See also Part 1.1.3) Non-stormwater discharges from turnings containment areas are not covered by this permit (see also Part 8.N.3.1.3). Discharges from containment areas in the absence of a storm event are prohibited unless covered by a separate NPDES permit. (EPA includes these prohibited non-stormwater discharges here solely as a helpful reminder to the operator that the only non-stormwater discharges authorized by this permit are at Part 1.2.2.)

8.N.3 Additional Technology-Based Effluent Limits

8.N.3.1 *Scrap and Waste Recycling Facilities (Non-Source Separated, Nonliquid Recyclable Materials).* The following requirements are for facilities that receive, process, and do wholesale distribution of non-source separated, nonliquid recyclable wastes (e.g., ferrous and nonferrous metals, plastics, glass, cardboard, and paper). These facilities may receive both nonrecyclable and recyclable materials. This section is not intended for those facilities that accept recyclables only from primarily non-industrial and residential sources.

8.N.3.1.1 *Inbound Recyclable and Waste Material Control Program.* Minimize the chance of accepting materials that could be significant sources of pollutants by conducting inspections of inbound recyclables and waste materials and through implementation of control measures such as the following, where determined to be feasible (list not exclusive): providing information and education to suppliers of scrap and recyclable waste materials on draining and properly disposing of residual fluids (e.g., from vehicles and equipment engines, radiators and transmissions, oil filled transformers, and individual containers or drums) and removal of mercury switches from vehicles before delivery to your facility; establishing procedures to minimize the potential of any residual fluids from coming into contact with precipitation or stormwater; establishing procedures for accepting scrap lead-acid batteries (additional requirements for the

handling, storage, and disposal or recycling of batteries are contained in the scrap lead-acid battery program provisions in Part 8.N.3.1.6); providing training targeted for those personnel engaged in the inspection and acceptance of inbound recyclable materials; and establishing procedures to ensure that liquid wastes, including used oil, are stored in materially compatible and non-leaking containers and are disposed of or recycled in accordance with the Resource Conservation and Recovery Act (RCRA).

8.N.3.1.2 *Scrap and Waste Material Stockpiles and Storage (Outdoor).* Minimize contact of stormwater with stockpiled materials, processed materials, and nonrecyclable wastes through implementation of control measures such as the following, where determined to be feasible (list not exclusive): permanent or semi-permanent covers; sediment traps, vegetated swales and strips, catch basin filters, and sand filters to facilitate settling or filtering of pollutants; dikes, berms, containment trenches, culverts, and surface grading to divert stormwater from storage areas; silt fencing; and oil and water separators, sumps, and dry absorbents for areas where potential sources of residual fluids are stockpiled (e.g., automobile engine storage areas).

8.N.3.1.3 *Stockpiling of Turnings Exposed to Cutting Fluids (Outdoor Storage).* Minimize contact of stormwater with residual cutting fluids by storing all turnings exposed to cutting fluids under some form of permanent or semi-permanent cover, or establishing dedicated containment areas for all turnings that have been exposed to cutting fluids. Any containment areas must be constructed of concrete, asphalt, or other equivalent types of impermeable material and include a barrier (e.g., berms, curbing, elevated pads) to prevent contact with stormwater run-on. Stormwater from these areas can be discharged, provided that any stormwater is first collected and treated by an oil and water separator or its equivalent. You must regularly maintain the oil and water separator (or its equivalent) and properly dispose of or recycle collected residual fluids.

8.N.3.1.4 *Scrap and Waste Material Stockpiles and Storage (Covered or Indoor Storage).* Minimize contact of residual liquids and particulate matter from materials stored indoors or under cover with stormwater through implementation of control measures such as the following, where determined to be feasible (list not exclusive): good housekeeping measures, including the use of dry absorbents or wet vacuuming to contain, dispose of, or recycle residual liquids originating from recyclable containers, and mercury spill kits for spills from storage of mercury switches; not allowing wash water from tipping floors or other processing areas to discharge to the storm sewer system; and disconnecting or sealing off all floor drains connected to the storm sewer system.

8.N.3.1.5 *Scrap and Recyclable Waste Processing Areas.* Minimize stormwater from coming in contact with scrap processing equipment. Pay attention to operations that generate visible amounts of particulate residue (e.g., shredding) to minimize the contact of accumulated particulate matter and residual fluids with stormwater (i.e., through good housekeeping, preventive maintenance). To minimize discharges of pollutants in stormwater from scrap and recyclable waste processing areas, implement control measures such as the following, where determined to be feasible (list not exclusive): at least once per month inspecting equipment for spills

or leaks and malfunctioning, worn, or corroded parts or equipment; establishing a preventive maintenance program for processing equipment; using dry-absorbents or other cleanup practices to collect and dispose of or recycle spilled or leaking fluids or use mercury spill kits for spills from storage of mercury switches; on unattended hydraulic reservoirs over 150 gallons in capacity, installing protection devices such as low-level alarms or equivalent devices, or secondary containment that can hold the entire volume of the reservoir; implementing containment or diversion structures such as dikes, berms, culverts, trenches, elevated concrete pads, and grading to minimize contact of stormwater with outdoor processing equipment or stored materials; using oil and water separators or sumps; installing permanent or semi-permanent covers in processing areas where there are residual fluids and grease; and using retention or detention ponds or basins, sediment traps, vegetated swales or strips, and/or catch basin filters or sand filters for pollutant settling and filtration.

8.N.3.1.6 *Scrap Lead-Acid Battery Program.* To minimize the discharge of pollutants in stormwater from lead-acid batteries, properly handle, store, and dispose of scrap lead-acid batteries, and implement control measures such as the following, where determined to be feasible (list not exclusive): segregating scrap lead-acid batteries from other scrap materials; properly handling, storing, and disposing of cracked or broken batteries; collecting and disposing of leaking lead-acid battery fluid; minimizing or eliminating (if possible) exposure of scrap lead-acid batteries to precipitation or stormwater; and providing employee training for the management of scrap batteries.

8.N.3.1.7 *Spill Prevention and Response Procedures.* (See also Part 2.1.2.4) Install alarms and/or pump shutoff systems on outdoor equipment with hydraulic reservoirs exceeding 150 gallons in the event of a line break. Alternatively, a secondary containment system capable of holding the entire contents of the reservoir plus room for precipitation can be used. Use a mercury spill kit for any release of mercury from switches, anti-lock brake systems, and switch storage areas.

8.N.3.1.8 *Supplier Notification Program.* As appropriate, notify major suppliers which scrap materials will not be accepted at the facility or will be accepted only under certain conditions.

8.N.3.2 *Waste Recycling Facilities (Liquid Recyclable Materials)*

8.N.3.2.1 *Waste Material Storage (Indoor).* Minimize or eliminate contact between residual liquids from waste materials stored indoors and from stormwater. The plan may refer to applicable portions of other existing plans, such as Spill Prevention, Control, and Countermeasure (SPCC) plans required under 40 CFR Part 112. To minimize discharges of pollutants in stormwater from indoor waste material storage areas, implement control measures such as the following, where determined to be feasible (list not exclusive): implementing procedures for material handling (including labeling and marking); cleaning up spills and leaks with dry absorbent materials and/or a wet vacuum system; installing appropriate containment structures (e.g., trenching, curbing, gutters, etc.); and installing a drainage system, including appurtenances (e.g., pumps or ejectors, manually operated valves), to handle discharges from diked or bermed areas. Drainage

should be discharged to an appropriate treatment facility or sanitary sewer system, or otherwise disposed of properly. These discharges may require coverage under a separate NPDES wastewater permit or industrial user permit under the pretreatment program.

8.N.3.2.2 Waste Material Storage (Outdoor). Minimize contact between stored residual liquids and precipitation or stormwater. The plan may refer to applicable portions of other existing plans, such as SPCC plans required under 40 CFR Part 112.

Discharges of stormwater from containment areas containing used oil must also be in accordance with applicable sections of 40 CFR Part 112. To minimize discharges of pollutants in stormwater from outdoor waste material storage areas, implement control measures such as the following, where determined to be feasible (list not exclusive): appropriate containment structures (e.g., dikes, berms, curbing, pits) to store the volume of the largest tank, with sufficient extra capacity for precipitation; drainage control and other diversionary structures; corrosion protection and/or leak detection systems for storage tanks; and dry-absorbent materials or a wet vacuum system to collect spills.

8.N.3.2.3 Trucks and Rail Car Waste Transfer Areas. Minimize pollutants in stormwater discharges from truck and rail car loading and unloading areas. Include measures to clean up minor spills and leaks resulting from the transfer of liquid wastes. To minimize discharges of pollutants in stormwater from truck and rail car waste transfer areas, implement control measures such as the following, where determined to be feasible (list not exclusive): containment and diversionary structures to minimize contact with precipitation or stormwater; and dry clean-up methods, wet vacuuming, roof coverings, and/or stormwater controls.

8.N.3.3 Recycling Facilities (Source-Separated Materials). The following requirements are for facilities that receive only source-separated recyclables, primarily from non-industrial and residential sources.

8.N.3.3.1 Inbound Recyclable Material Control. Minimize the chance of accepting nonrecyclables (e.g., hazardous materials) that could be a significant source of pollutants by conducting inspections of inbound materials and through the implementation of control measures such as the following, where determined to be feasible (list not exclusive): providing information and education measures to inform suppliers of recyclables about acceptable and non- acceptable materials; training drivers responsible for pickup of recycled material; clearly marking public drop-off containers regarding which materials can be accepted; rejecting nonrecyclable wastes or household hazardous wastes at the source; and establishing procedures for handling and disposal of nonrecyclable material.

8.N.3.3.2 Outdoor Storage. Minimize exposure of recyclables to precipitation and stormwater by using good housekeeping measures to prevent accumulation of particulate matter and fluids, particularly in high traffic areas and through implementation of control measure such as the following, where determined to be feasible (list not exclusive): providing totally enclosed drop-off containers for the public; installing a sump and pump with each container pit and treat or discharge collected fluids to a sanitary sewer system; providing dikes and curbs for secondary

containment (e.g., around bales of recyclable waste paper); diverting stormwater away from outside material storage areas; providing covers over containment bins, dumpsters, and roll-off boxes; and storing the equivalent of one day's volume of recyclable material indoors.

8.N.3.3.3 *Indoor Storage and Material Processing.* Minimize the release of pollutants from indoor storage and processing areas through implementation of control measures such as the following, where determined to be feasible (list not exclusive): scheduling routine good housekeeping measures for all storage and processing areas; prohibiting tipping floor wash water from draining to the storm sewer system; and providing employee training on pollution prevention practices.

8.N.3.3.4 *Vehicle and Equipment Maintenance.* Minimize the discharge of pollutants in stormwater from areas where vehicle and equipment maintenance occur outdoors through implementation of control measures such as the following, where determined to be feasible (list not exclusive): minimizing or eliminating outdoor maintenance areas; establishing spill prevention and clean-up procedures in fueling areas; avoiding topping off fuel tanks; diverting stormwater from fueling areas; storing lubricants and hydraulic fluids indoors; and providing employee training on proper handling and storage of hydraulic fluids and lubricants.

8.N.4 Additional SWPPP Requirements

8.N.4.1 *Drainage Area Site Map.* (See also Part 6.2.2) Document in your SWPPP the locations of any of the following activities or sources that may be exposed to precipitation or stormwater: scrap and waste material storage; outdoor scrap and waste processing equipment; and containment areas for turnings exposed to cutting fluids.

8.N.4.2 *Maintenance Schedules/Procedures for Collection, Handling, and Disposal or Recycling of Residual Fluids at Scrap and Waste Recycling Facilities.* If you are subject to Part 8.N.3.1.3, your SWPPP must identify any applicable maintenance schedule and the procedures to collect, handle, and dispose of or recycle residual fluids.

8.N.5 Additional Inspection Requirements

8.N.5.1 *Inspections for Waste Recycling Facilities.* The inspections must be performed quarterly, per Part 3.1, and include, at a minimum, all areas where waste is generated, received, stored, treated, or disposed of and that are exposed to either precipitation or stormwater.

8.N.6 Indicator Monitoring (See also Part 4.2.1)

Table 8.N-1 identifies indicator monitoring that applies to the specific subsectors of Sector N. This indicator monitoring applies to both your primary industrial activity and any co-located industrial activities.

Table 8.N-1		
Subsector (You may be subject to requirements for more than one sector/subsector)	Indicator Monitoring Parameter	Indicator Monitoring Threshold
Applies to all Sector N (Subsectors N1 and N2) facilities with stormwater discharges from paved surfaces that will be initially sealed or re-sealed with coal-tar sealcoat where industrial activities are located during coverage under this permit	Polycyclic Aromatic Hydrocarbons (PAHs)*	Report Only/ No thresholds or baseline values
Subsector N2. Source-separated Recycling Facility (SIC Code 5093)	Chemical Oxygen Demand (COD)	Report Only/ No thresholds or baseline values
	Total Suspended Solids (TSS)	Report Only/ No thresholds or baseline values
	pH	Report Only/ No thresholds or baseline values

8.N.7 Sector-Specific Benchmarks (See also Part 4.2.2)

Table 8.N-2 identifies benchmarks that apply to Sector N. These benchmarks apply to both your primary industrial activity and any co-located industrial activities.

Table 8.N-2.		
Subsector (You may be subject to requirements for more than one sector/subsector)	Parameter	Benchmark Monitoring Concentration
Subsector N1. Scrap Recycling and Waste Recycling Facilities except those only receiving source-separate recyclable materials primarily from non-industrial and residential sources (SIC 5093)	Chemical Oxygen Demand (COD)	120 mg/L
	Total Suspended Solids (TSS)	100 mg/L
	Total Recoverable Aluminum	1,100 µg/L
	Total Recoverable Copper (freshwater) ²	5.19 µg/L
	Total Recoverable Copper (saltwater) ¹	4.8 µg/L
	Total Recoverable Lead (freshwater) ²	Hardness Dependent
	Total Recoverable Lead (saltwater) ¹	210 µg/L
	Total Recoverable Zinc (freshwater) ²	Hardness Dependent
	Total Recoverable Zinc (saltwater) ¹	90 µg/L

¹Saltwater benchmark values apply to stormwater discharges into saline waters where indicated.

²The freshwater benchmark values of some metals are dependent on water hardness. For these parameters, permittees must determine the hardness of the receiving water (see Appendix J, "Calculating Hardness in Receiving Waters for Hardness Dependent Metals," for methodology), in accordance with Part 4.2.2.1, to identify the applicable 'hardness range' for determining their benchmark value applicable to their facility. Hardness Dependent Benchmarks follow in the table below:

Freshwater Hardness Range	Lead	Zinc
0-24.99 mg/L	14	37
25-49.99 mg/L	24	52
50-74.99 mg/L	45	80
75-99.99 mg/L	69	107
100-124.99 mg/L	95	132
125-149.99 mg/L	123	157
150-174.99 mg/L	152	181
175-199.99 mg/L	182	204
200-224.99 mg/L	213	227
225-249.99 mg/L	246	249
250+ mg/L	262	260

Part 8 – Sector-Specific Requirements for Industrial Activity

Subpart O – Sector O – Steam Electric Generating Facilities

You must comply with Part 8 sector-specific requirements associated with your primary industrial activity and any co-located industrial activities, as defined in Appendix A. The sector-specific requirements apply to those areas of your facility where those sector-specific activities occur. These sector-specific requirements are in addition to any requirements specified elsewhere in this permit.

8.O.1 Covered Stormwater Discharges

The requirements in Subpart O apply to stormwater discharges associated with industrial activity from Steam Electric Power Generating Facilities as identified by the Activity Code specified under Sector O in Table D-1 of Appendix D.

8.O.2 Industrial Activities Covered by Sector O

This permit authorizes stormwater discharges from the following industrial activities at Sector O facilities:

8.O.2.1 *Steam electric power generation using coal, natural gas, oil, nuclear energy, etc., to produce a steam source, including coal handling areas (does not include geothermal power);*

8.O.2.2 *Coal pile runoff, including effluent limitations established by 40 CFR Part 423;*

8.O.2.3 *Dual fuel facilities that could employ a steam boiler.*

8.O.3 Limitations on Coverage

8.O.3.1 *Prohibition of Non-Stormwater Discharges.* Non-stormwater discharges subject to effluent limitations guidelines are not covered by this permit. (EPA includes these prohibited non-stormwater discharges here solely as a helpful reminder to the operator that the only non-stormwater discharges authorized by this permit are at Part 1.2.2.)

8.O.3.2 *Prohibition of Stormwater Discharges.* Stormwater discharges from the following are not covered by this permit:

8.O.3.2.1 *Ancillary facilities (e.g., fleet centers and substations) that are not contiguous to a steam electric power generating facility;*

8.O.3.2.2 *Gas turbine facilities (provided the facility is not a dual-fuel facility that includes a steam boiler), and combined-cycle facilities where no supplemental fuel oil is burned (and the facility is not a dual-fuel facility that includes a steam boiler);*

8.O.3.2.3 *Cogeneration (combined heat and power) facilities utilizing a gas turbine.*

8.O.4 Additional Technology-Based Effluent Limits. The following good housekeeping measures are required in addition to Part 2.1.2.2:

8.O.4.1 *Fugitive Dust Emissions.* Minimize fugitive dust emissions from coal handling areas to minimize the tracking of coal dust offsite that could be discharged in stormwater through implementation of control measures such as the following, where determined to be feasible, (list not exclusive): installing specially designed tires; and

- washing vehicles in a designated area before they leave the site and controlling the wash water.
- 8.O.4.2 *Delivery Vehicles.*** Minimize contamination of stormwater from delivery vehicles arriving at the plant site. Implement procedures to inspect delivery vehicles arriving at the plant site as necessary to minimize discharges of pollutants in stormwater. Ensure the overall integrity of the body or container of the delivery vehicle and implement procedures to deal with leakage or spillage from delivery vehicles.
- 8.O.4.3 *Fuel Oil Unloading Areas.*** Minimize contamination of precipitation or stormwater from fuel oil unloading areas. Use containment curbs in unloading areas where feasible. In addition, ensure personnel familiar with spill prevention and response procedures are available to respond expeditiously in the event of a leak or spill during deliveries. Ensure that any leaks or spills are immediately contained and cleaned up, and use spill and overflow protection devices (e.g., drip pans, drip diapers, or other containment devices placed beneath fuel oil connectors to contain potential spillage during deliveries or from leaks at the connectors).
- 8.O.4.4 *Chemical Loading and Unloading.*** Minimize contamination of precipitation or stormwater from chemical loading and unloading areas. Use containment curbs at chemical loading and unloading areas to contain spills, where practicable. In addition, ensure personnel familiar with spill prevention and response procedures are available to respond expeditiously in the event of a leak or spill during deliveries. Ensure leaks and spills are immediately contained and cleaned up and, where practicable, load and unload in covered areas and store chemicals indoors.
- 8.O.4.5 *Miscellaneous Loading and Unloading Areas.*** Minimize contamination of precipitation or stormwater from loading and unloading areas through implementation of control measures such as the following, where determined to be feasible (list not exclusive): covering the loading area; grading, curbing, or berming around the loading area to divert run-on; locating the loading and unloading equipment and vehicles so that leaks are contained in existing containment and flow diversion systems; or equivalent procedures.
- 8.O.4.6 *Liquid Storage Tanks.*** Minimize contamination of stormwater from above-ground liquid storage tanks through implementation of control measures such as the following, where determined to be feasible, the following (list not exclusive): using protective guards around tanks; using containment curbs; installing spill and overflow protection; using dry cleanup methods; or equivalent measures.
- 8.O.4.7 *Large Bulk Fuel Storage Tanks.*** Minimize contamination of stormwater from large bulk fuel storage tanks. Use containment berms (or their equivalent). You must also comply with applicable state and federal laws, including Spill Prevention, Control and Countermeasure (SPCC) Plan requirements.
- 8.O.4.8 *Spill Reduction Measures.*** Minimize the potential for an oil or chemical spill, or reference the appropriate part of your SPCC plan. Visually inspect as part of your routine facility inspection the structural integrity of all above-ground tanks, pipelines, pumps, and related equipment that may be exposed to stormwater, and make any necessary repairs immediately.
- 8.O.4.9 *Oil-Bearing Equipment in Switchyards.*** Minimize contamination of stormwater from oil-bearing equipment in switchyard areas. Use level grades and gravel surfaces to retard flows and limit the spread of spills, or collect stormwater in perimeter ditches.

- 8.O.4.10 *Residue-Hauling Vehicles.*** Inspect all residue-hauling vehicles for proper covering over the load, adequate gate sealing, and overall integrity of the container body. Repair vehicles without load covering or adequate gate sealing, or with leaking containers or beds.
- 8.O.4.11 *Ash Loading Areas.*** Reduce or control the tracking of ash and residue from ash loading areas. Clear the ash building floor and immediately adjacent roadways of spillage, debris, and excess water as necessary to minimize discharges of pollutants in stormwater.
- 8.O.4.12 *Areas Adjacent to Disposal Ponds or Landfills.*** Minimize contamination of stormwater from areas adjacent to disposal ponds or landfills. Reduce ash residue that may be tracked on to access roads traveled by residue handling vehicles, and reduce ash residue on exit roads leading into and out of residue handling areas.
- 8.O.4.13 *Landfills, Scrap Yards, Surface Impoundments, Open Dumps, General Refuse Sites.*** Minimize the potential for contamination of stormwater from these areas.

8.O.5 Additional SWPPP Requirements

- 8.O.5.1 *Drainage Area Site Map.*** (See also Part 6.2.2) Document in your SWPPP the locations of any of the following activities or sources that may be exposed to precipitation or stormwater: storage tanks, scrap yards, and general refuse areas; short- and long-term storage of general materials (including but not limited to supplies, construction materials, paint equipment, oils, fuels, used and unused solvents, cleaning materials, paint, water treatment chemicals, fertilizer, and pesticides); landfills and construction sites; and stock pile areas (e.g., coal or limestone piles).
- 8.O.5.2 *Documentation of Good Housekeeping Measures.*** You must document in your SWPPP the good housekeeping measures implemented to meet the effluent limits in Part 8.O.4.

8.O.6 Additional Inspection Requirements

As part of your inspection, inspect the following areas monthly: coal handling areas, loading or unloading areas, switchyards, fueling areas, bulk storage areas, ash handling areas, areas adjacent to disposal ponds and landfills, maintenance areas, liquid storage tanks, and long term and short term material storage areas.

8.O.7 Indicator Monitoring (See also Part 4.2.1)

Table 8.O-1 identifies indicator monitoring that applies to the specific subsectors of Sector O. This indicator monitoring applies to both your primary industrial activity and any co-located industrial activities.

Table 8.O-1		
Subsector (You may be subject to requirements for more than one sector/subsector)	Indicator Monitoring Parameter	Indicator Monitoring Threshold
Applies to all Sector O (Subsector O1) facilities with stormwater discharges from paved surfaces that will be initially sealed or re-sealed with coal-tar sealcoat where industrial activities are located during coverage under this permit	Polycyclic Aromatic Hydrocarbons (PAHs)*	Report Only/ No thresholds or baseline values
Subsector O1. Steam Electric Generating Facilities, including coal handling sites (SIC Code SE)	Chemical Oxygen Demand (COD)	Report Only/ No thresholds or baseline values
	Total Suspended Solids (TSS)	Report Only/ No thresholds or baseline values
	pH	Report Only/ No thresholds or baseline values
	Polycyclic Aromatic Hydrocarbons (PAHs)*	Report Only/ No thresholds or baseline values

* Monitoring is required for the 16 individual PAHs identified at Appendix A to 40 CFR Part 423: naphthalene, acenaphthylene, acenaphthene, fluorene, phenanthrene, anthracene, fluoranthene, pyrene, benzo[a]anthracene, chrysene, benzo[b]fluoranthene, benzo[k]fluoranthene, benzo[a]pyrene, benzo[g,h,i]perylene, indeno[1,2,3-c,d]pyrene, and dibenz[a,h]anthracene.

8.O.8 Effluent Limitations Based on Effluent Limitations Guidelines (See also Part 4.2.3.1)

Table 8.O-2 identifies effluent limits that apply to the industrial activities described below. Compliance with these effluent limits is to be determined based on discharges from these industrial activities independent of commingling with any other waste streams that may be covered under this permit.

Table 8.O-2 ¹		
Industrial Activity	Parameter	Effluent Limitation
Discharges from coal storage piles at Steam Electric Generating Facilities	TSS	50 mg/l ²
	pH	6.0 min - 9.0 max

¹ Monitor annually.

² If your facility is designed, constructed, and operated to treat the volume of coal pile runoff that is associated with a 10-year, 24-hour rainfall event, any untreated overflow of coal pile runoff from the treatment unit is not subject to the 50 mg/L limitation for total suspended solids.

Part 8 – Sector-Specific Requirements for Industrial Activity**Subpart P – Sector P – Land Transportation and Warehousing**

You must comply with Part 8 sector-specific requirements associated with your primary industrial activity and any co-located industrial activities, as defined in Appendix A. The sector-specific requirements apply to those areas of your facility where those sector-specific activities occur. These sector-specific requirements are in addition to any requirements specified elsewhere in this permit.

8.P.1 Covered Stormwater Discharges

The requirements in Subpart P apply to stormwater discharges associated with industrial activity from Land Transportation and Warehousing facilities as identified by the SIC Codes specified under Sector P in Table D-1 of Appendix D of the permit.

8.P.2 Limitation on Coverage

8.P.2.1 *Prohibited Discharges* (see also Parts 1.1.3 and 8.P.3.1.4) This permit does not authorize the discharge of vehicle/equipment/surface wash water, including tank cleaning operations. Such discharges must be authorized under a separate NPDES permit, discharged to a sanitary sewer in accordance with applicable industrial pretreatment requirements, or recycled on-site.

8.P.3 Additional Technology-Based Effluent Limits

8.P.3.1 *Good Housekeeping Measures.* (See also Part 2.1.2.2) In addition to the Good Housekeeping requirements in Part 2.1.2.2, you must do the following.

8.P.3.1.1 *Vehicle and Equipment Storage Areas.* Minimize the potential for stormwater exposure to leaky or leak-prone vehicles/equipment awaiting maintenance through implementation of control measures such as the following, where determined to be feasible (list not exclusive): using of drip pans under vehicles/equipment; storing vehicles and equipment indoors; installing berms or dikes; using of absorbents; roofing or covering storage areas; and cleaning pavement surfaces to remove oil and grease.

8.P.3.1.2 *Fueling Areas.* Minimize contamination of stormwater from fueling areas through implementation of control measures such as the following, where determined to be feasible: covering the fueling area; using spill/overflow protection and cleanup equipment; minimizing stormwater run-on/discharges to the fueling area; using dry cleanup methods; and treating and/or recycling collected stormwater.

8.P.3.1.3 *Material Storage Areas.* Maintain all material storage vessels (e.g., for used oil/oil filters, spent solvents, paint wastes, hydraulic fluids) to prevent contamination of stormwater and plainly label them (e.g., "Used Oil," "Spent Solvents"). To minimize discharges of pollutants in stormwater from material storage areas, implement control measures such as the following, where determined to be feasible (list not exclusive): storing the materials indoors; installing berms/dikes around the areas; minimizing discharges of stormwater to the areas; using dry cleanup methods; and treating and/or recycling collected stormwater.

8.P.3.1.4 *Vehicle and Equipment Cleaning Areas.* Minimize contamination of stormwater from all areas used for vehicle/equipment cleaning through

implementation of control measures such as the following, where determined to be feasible (list not exclusive): performing all cleaning operations indoors; covering the cleaning operation, ensuring that all wash water drains to a proper collection system (i.e., not the stormwater drainage system); treating and/or recycling collected wash water; or other equivalent measures.

Discharges of vehicle and equipment wash water, including tank cleaning operations, are not authorized by this permit for this sector.

8.P.3.1.5 Vehicle and Equipment Maintenance Areas. Minimize contamination of stormwater from all areas used for vehicle/equipment maintenance through implementation of control measures such as the following, where determined to be feasible (list not exclusive): performing maintenance activities indoors; using drip pans; keeping an organized inventory of materials used in the shop; draining all parts of fluid prior to disposal; prohibiting wet clean up practices if these practices would result in the discharge of pollutants to stormwater drainage systems; using dry cleanup methods; treating and/or recycling collected stormwater; and minimizing run on/discharges of stormwater to maintenance areas.

8.P.3.1.6 Locomotive Sanding (Loading Sand for Traction) Areas. Minimize discharges of pollutants in stormwater from locomotive sanding areas through implementation of control measures such as the following, where determined to be feasible (list not exclusive): covering sanding areas; minimizing stormwater run on/discharges; or appropriate sediment removal practices to minimize the offsite transport of sanding material by stormwater.

8.P.3.2 Employee Training. (See also Part 2.1.2.8) Train personnel at least once a year and address the following activities, as applicable: used oil and spent solvent management; fueling procedures; general good housekeeping practices; proper painting procedures; and used battery management.

8.P.4 Additional SWPPP Requirements

8.P.4.1 Drainage Area Site Map. (See also Part 6.2.2) Identify in the SWPPP the following areas of the facility and indicate whether activities occurring there may be exposed to precipitation/stormwater: fueling stations; vehicle/equipment maintenance or cleaning areas; storage areas for vehicle/equipment with actual or potential fluid leaks; loading/unloading areas; areas where treatment, storage or disposal of wastes occur; liquid storage tanks; processing areas; and storage areas.

8.P.4.2 Potential Pollutant Sources. (See also Part 6.2.3) Assess the potential for the following activities and facility areas to contribute pollutants to stormwater discharges: onsite waste storage or disposal; dirt/gravel parking areas for vehicles awaiting maintenance; illicit plumbing connections between shop floor drains and the stormwater conveyance system(s); and fueling areas. Describe these activities in the SWPPP.

8.P.4.2.1 Description of Good Housekeeping Measures. You must document in your SWPPP the good housekeeping measures you implement consistent with Part 8.P.3.

8.P.4.2.2 Vehicle and Equipment Wash Water Requirements. If wash water is handled in a manner that does not involve separate NPDES permitting

(e.g., hauled offsite), describe the disposal method and include all pertinent information (e.g., frequency, volume, destination, etc.) in your SWPPP. Discharges of vehicle and equipment wash water, including tank cleaning operations, are not authorized by this permit for this sector.

8.P.5 **Additional Inspection Requirements (See also Part 3.1)**

Inspect all the following areas/activities: storage areas for vehicles/equipment awaiting maintenance, fueling areas, indoor and outdoor vehicle/equipment maintenance areas, material storage areas, vehicle/equipment cleaning areas and loading/unloading areas.

8.P.6 **Indicator Monitoring (See also Part 4.2.1)**

Table 8.P-1 identifies indicator monitoring that applies to the specific subsectors of Sector P. This indicator monitoring applies to both your primary industrial activity and any co-located industrial activities.

Table 8.P-1		
Subsector (You may be subject to requirements for more than one sector/subsector)	Indicator Monitoring Parameter	Indicator Monitoring Threshold
Applies to all Sector P (Subsector P1) facilities with stormwater discharges from paved surfaces that will be initially sealed or re-sealed with coal-tar sealcoat where industrial activities are located during coverage under this permit	Polycyclic Aromatic Hydrocarbons (PAHs)*	Report Only/ No thresholds or baseline values
Subsector P1. Railroad Transportation (SIC Code 4011, 4013); Local and Highway Passenger Transportation (SIC Code 4111-4173); Motor Freight Transportation and Warehousing (SIC Code 4212-4231); United States Postal Service (SIC Code 4311); Petroleum Bulk Stations and Terminals (SIC Code 5171)	Chemical Oxygen Demand (COD)	Report Only/ No thresholds or baseline values
	Total Suspended Solids (TSS)	Report Only/ No thresholds or baseline values
	pH	Report Only/ No thresholds or baseline values
Subsector P1. Railroad Transportation (SIC Code 4011, 4013); Petroleum Bulk Stations and Terminals (SIC Code 5171)	Polycyclic Aromatic Hydrocarbons (PAHs)*	Report Only/ No thresholds or baseline values

* Monitoring is required for the 16 individual PAHs identified at Appendix A to 40 CFR Part 423: naphthalene, acenaphthylene, acenaphthene, fluorene, phenanthrene, anthracene, fluoranthene, pyrene, benzo[a]anthracene, chrysene, benzo[b]fluoranthene, benzo[k]fluoranthene, benzo[a]pyrene, benzo[g,h,i]perylene, indeno[1,2,3-c,d]pyrene, and dibenz[a,h]anthracene.

Part 8 – Sector-Specific Requirements for Industrial Activity**Subpart Q – Sector Q – Water Transportation**

You must comply with Part 8 sector-specific requirements associated with your primary industrial activity and any co-located industrial activities, as defined in Appendix A. The sector-specific requirements apply to those areas of your facility where those sector-specific activities occur. These sector-specific requirements are in addition to any requirements specified elsewhere in this permit.

8.Q.1 Covered Stormwater Discharges

The requirements in Subpart Q apply to stormwater discharges associated with industrial activity from Water Transportation facilities as identified by the SIC Codes specified under Sector Q in Table D-1 of Appendix D of the permit.

8.Q.2 Limitations on Coverage

8.Q.2.1 *Prohibition of Non-Stormwater Discharges.* (See also Part 1.1.3) The following are not authorized by this permit: discharges from vessels including bilge and ballast water, sanitary wastes, pressure wash water, and cooling water. Any discharge of pollutants from a point source to a water of the U.S. requires coverage under an NPDES permit. (EPA includes these prohibited non-stormwater discharges here solely as a helpful reminder to the operator that the only non-stormwater discharges authorized by this permit are at Part 1.2.2.)

8.Q.3 Additional Technology-Based Effluent Limits

8.Q.3.1 *Good Housekeeping Measures.* You must implement the following good housekeeping measures in addition to the requirements of Part 2.1.2.2:

8.Q.3.1.1 *Pressure Washing Area.* If pressure washing is used to remove marine growth from vessels, the discharge water must be permitted by a separate NPDES permit. Collect or contain the discharges from the pressure washing area so that they are not commingled with stormwater discharges authorized by this permit.

8.Q.3.1.2 *Blasting and Painting Area.* Minimize the potential for spent abrasives, paint chips, and overspray to be discharged into receiving waters or the storm sewer system. Contain all blasting and painting activities, or use other measures, to minimize the discharge of contaminants (e.g., hanging plastic barriers or tarpaulins during blasting or painting operations to contain debris). At least once per month, you must clean stormwater conveyances of deposits of abrasive blasting debris and paint chips.

8.Q.3.1.3 *Material Storage Areas.* Store and plainly label all containerized materials (e.g., fuels, paints, solvents, waste oil, antifreeze, batteries) in a protected, secure location away from drains. Minimize the contamination of precipitation or stormwater from the storage areas. Specify which materials are stored indoors, and contain or enclose or use other measures for those stored outdoors. If abrasive blasting is performed, discuss the storage and disposal of spent abrasive materials generated at the facility. Implement an inventory control plan to limit the presence of potentially hazardous materials onsite.

- 8.Q.3.1.4 Engine Maintenance and Repair Areas.** Minimize the contamination of precipitation or stormwater from all areas used for engine maintenance and repair through implementation of control measures such as the following, where determined to be feasible (list not exclusive): performing all maintenance activities indoors; maintaining an organized inventory of materials used in the shop; draining all parts of fluid prior to disposal; prohibiting the practice of hosing down the shop floor; using dry cleanup methods; and treating and/or recycling stormwater collected from the maintenance area.
- 8.Q.3.1.5 Material Handling Area.** Minimize the contamination of precipitation or stormwater from material handling operations and areas (e.g., fueling, paint and solvent mixing, disposal of process wastewater streams from vessels) through implementation of control measures such as the following, where determined to be feasible (list not exclusive): covering fueling areas; using spill and overflow protection; mixing paints and solvents in a designated area (preferably indoors or under a shed); and minimizing discharges of stormwater to material handling areas.
- 8.Q.3.1.6 Drydock Activities.** Routinely maintain and clean the drydock to minimize discharges of pollutants in stormwater. Address the cleaning of accessible areas of the drydock prior to flooding, and final cleanup following removal of the vessel and raising the dock. Include procedures for cleaning up oil, grease, and fuel spills occurring on the drydock. To minimize discharges of pollutants in stormwater from drydock activities, implement control measures such as the following, where determined to be feasible (list not exclusive): sweeping rather than hosing off debris and spent blasting material from accessible areas of the drydock prior to flooding; and making absorbent materials and oil containment booms readily available to clean up or contain any spills.
- 8.Q.3.2 Employee Training.** (See also Part 2.1.2.8) As part of your employee training program, address, at a minimum, the following activities (as applicable): used oil management; spent solvent management; disposal of spent abrasives; disposal of vessel wastewaters; spill prevention and control; fueling procedures; general good housekeeping practices; painting and blasting procedures; and used battery management.
- 8.Q.3.3 Preventive Maintenance.** (See also Part 2.1.2.3) As part of your preventive maintenance program, perform timely inspection and maintenance of stormwater management devices (e.g., cleaning oil and water separators and sediment traps to ensure that spent abrasives, paint chips, and solids will be intercepted and retained prior to entering the storm drainage system), as well as inspecting and testing facility equipment and systems to uncover conditions that could cause breakdowns or failures resulting in discharges of pollutants to surface waters.
- 8.Q.4 Additional SWPPP Requirements**
- 8.Q.4.1 Drainage Area Site Map.** (See also Part 6.2.2) Document in your SWPPP where any of the following may be exposed to precipitation or stormwater: fueling; engine maintenance and repair; vessel maintenance and repair; pressure washing; painting; sanding; blasting; welding; metal fabrication; loading and unloading areas; locations used for the treatment, storage, or disposal of wastes; liquid storage tanks; liquid storage areas (e.g., paint, solvents, resins); and material storage areas (e.g., blasting media, aluminum, steel, scrap iron).

8.Q.4.2 Summary of Potential Pollutant Sources. (See also Part 6.2.3) Document in the SWPPP the following additional sources and activities that have potential pollutants associated with them: outdoor manufacturing or processing activities (e.g., welding, metal fabricating) and significant dust or particulate generating processes (e.g., abrasive blasting, sanding, and painting).

8.Q.5 Additional Inspection Requirements (See also Part 3.1)

Include the following in all quarterly routine facility inspections: pressure washing areas; blasting, sanding, and painting areas; material storage areas; engine maintenance and repair areas; material handling areas; drydock area; and general yard area.

8.Q.6 Indicator Monitoring (See also Part 4.2.1)

Table 8.Q-1 identifies indicator monitoring that applies to the specific subsectors of Sector Q. This indicator monitoring applies to both your primary industrial activity and any co-located industrial activities.

Table 8.Q-1		
Subsector (You may be subject to requirements for more than one sector/subsector)	Indicator Monitoring Parameter	Indicator Monitoring Threshold
Applies to all Sector Q (Subsector Q1) facilities with stormwater discharges from paved surfaces that will be initially sealed or re-sealed with coal-tar sealcoat where industrial activities are located during coverage under this permit	Polycyclic Aromatic Hydrocarbons (PAHs)*	Report Only/ No thresholds or baseline values
Subsector Q1. Water Transportation Facilities (SIC Code 4491 only)	Polycyclic Aromatic Hydrocarbons (PAHs)*	Report Only/ No thresholds or baseline values

* Monitoring is required for the 16 individual PAHs identified at Appendix A to 40 CFR Part 423: naphthalene, acenaphthylene, acenaphthene, fluorene, phenanthrene, anthracene, fluoranthene, pyrene, benzo[a]anthracene, chrysene, benzo[b]fluoranthene, benzo[k]fluoranthene, benzo[a]pyrene, benzo[g,h,i]perylene, indeno[1,2,3-c,d]pyrene, and dibenz[a,h]anthracene.

8.Q.7 Sector-Specific Benchmarks (See also Part 4.2.2)

Table 8.Q-2 identifies benchmarks that apply to Sector Q. These benchmarks apply to both your primary industrial activity and any co-located industrial activities.

Table 8.Q-2.		
Subsector (You may be subject to requirements for more than one sector/subsector)	Parameter	Benchmark Monitoring Concentration
Subsector Q1. Water Transportation Facilities (SIC 4412-4499)	Total Recoverable Aluminum	1,100 µg/L
	Total Recoverable Lead (freshwater) ²	Hardness Dependent
	Total Recoverable Lead (saltwater) ¹	210 µg/L
	Total Recoverable Zinc	Hardness

Table 8.Q-2.		
Subsector (You may be subject to requirements for more than one sector/subsector)	Parameter	Benchmark Monitoring Concentration
	(freshwater) ² Total Recoverable Zinc (saltwater) ¹	Dependent 90 µg/L

¹Saltwater benchmark values apply to stormwater discharges into saline waters where indicated.

²The freshwater benchmark values of some metals are dependent on water hardness. For these parameters, permittees must determine the hardness of the receiving water (see Appendix J, "Calculating Hardness in Receiving Waters for Hardness Dependent Metals," for methodology), in accordance with Part 4.2.2.1, to identify the applicable 'hardness range' for determining their benchmark value applicable to their facility. Hardness Dependent Benchmarks follow in the table below:

Freshwater Hardness Range	Lead (µg/L)	Zinc (µg/L)
0-24.99 mg/L	14	37
25-49.99 mg/L	24	52
50-74.99 mg/L	45	80
75-99.99 mg/L	69	107
100-124.99 mg/L	95	132
125-149.99 mg/L	123	157
150-174.99 mg/L	152	181
175-199.99 mg/L	182	204
200-224.99 mg/L	213	227
225-249.99 mg/L	246	249
250+ mg/L	262	260

Part 8 – Sector-Specific Requirements for Industrial Activity**Subpart R – Sector R – Ship and Boat Building and Repair Yards**

You must comply with Part 8 sector-specific requirements associated with your primary industrial activity and any co-located industrial activities, as defined in Appendix A. The sector-specific requirements apply to those areas of your facility where those sector-specific activities occur. These sector-specific requirements are in addition to any requirements specified elsewhere in this permit.

8.R.1 Covered Stormwater Discharges

The requirements in Subpart R apply to stormwater discharges associated with industrial activity from Ship and Boat Building and Repair Yards as identified by the SIC Codes specified under Sector R in Table D-1 of Appendix D of the permit.

8.R.2 Limitations on Coverage

8.R.2.1 **Prohibition of Non-Stormwater Discharges.** (See also Part 1.1.3) The following are not authorized by this permit: discharges from vessels including bilge and ballast water, sanitary wastes, pressure wash water, and cooling water. (EPA includes these prohibited non-stormwater discharges here solely as a helpful reminder to the operator that the only non-stormwater discharges authorized by this permit are at Part 1.2.2.)

8.R.3 Additional Technology-Based Effluent Limits

8.R.3.1 **Good Housekeeping Measures.** (See also Part 2.1.2.2)

8.R.3.1.1 *Pressure Washing Area.* If pressure washing is used to remove marine growth from vessels, the discharged water must be permitted as a process wastewater by a separate NPDES permit.

8.R.3.1.2 *Blasting and Painting Area.* Minimize the potential for spent abrasives, paint chips, and overspray to be discharged into receiving waters or the storm sewer system. Contain all blasting and painting activities, or use other measures, to prevent the discharge of the contaminants (e.g., hanging plastic barriers or tarpaulins during blasting or painting operations to contain debris). When necessary, regularly clean stormwater conveyances of deposits of abrasive blasting debris and paint chips.

8.R.3.1.3 *Material Storage Areas.* Store and plainly label all containerized materials (e.g., fuels, paints, solvents, waste oil, antifreeze, batteries) in a protected, secure location away from drains. Minimize the contamination of precipitation or stormwater from the storage areas. If abrasive blasting is performed, discuss the storage and disposal of spent abrasive materials generated at the facility. Implement an inventory control plan to limit the presence of potentially hazardous materials onsite.

8.R.3.1.4 *Engine Maintenance and Repair Areas.* Minimize the contamination of precipitation or stormwater from all areas used for engine maintenance and repair through implementation of control measures such as the following, where determined to be feasible (list not exclusive): performing all maintenance activities indoors; maintaining an organized inventory of materials used in the shop; draining all parts of fluid prior to disposal; prohibiting the practice of hosing down the shop floor; using dry cleanup

methods; and treating and/or recycling stormwater collected from the maintenance area.

8.R.3.1.5 *Material Handling Area.* Minimize the discharge of pollutants in stormwater from material handling operations and areas (e.g., fueling, paint and solvent mixing, disposal of process wastewater streams from vessels) through implementation of control measures such as the following, where determined to be feasible (list not exclusive): covering fueling areas, using spill and overflow protection, mixing paints and solvents in a designated area (preferably indoors or under a shed), and minimizing stormwater run-on to material handling areas.

8.R.3.1.6 *Drydock Activities.* Routinely maintain and clean the drydock to minimize pollutants in stormwater. Clean accessible areas of the drydock prior to flooding and final cleanup following removal of the vessel and raising the dock. Include procedures for cleaning up oil, grease, or fuel spills occurring on the drydock. To minimize discharges of pollutants in stormwater from drydock activities, implement control measures such as the following, where determined to be feasible (list not exclusive): sweeping rather than hosing off debris and spent blasting material from accessible areas of the drydock prior to flooding; and having absorbent materials and oil containment booms readily available to clean up and contain any spills.

8.R.3.2 *Employee Training.* (See also Part 2.1.2.8) As part of your employee training program, address, at a minimum, the following activities (as applicable): used oil management, spent solvent management, disposal of spent abrasives, disposal of vessel wastewaters, spill prevention and control, fueling procedures, general good housekeeping practices, painting and blasting procedures, and used battery management.

8.R.3.3 *Preventive Maintenance.* (See also Part 2.1.2.3) As part of your preventive maintenance program, perform timely inspection and maintenance of stormwater management devices (e.g., cleaning oil and water separators and sediment traps to ensure that spent abrasives, paint chips, and solids will be intercepted and retained prior to entering the storm drainage system), as well as inspecting and testing facility equipment and systems to uncover conditions that could cause breakdowns or failures resulting in discharges of pollutants to surface waters.

8.R.4 Additional SWPPP Requirements

8.R.4.1 *Drainage Area Site Map.* (See also Part 6.2.2) Document in your SWPPP where any of the following may be exposed to precipitation or stormwater: fueling; engine maintenance or repair; vessel maintenance or repair; pressure washing; painting; sanding; blasting; welding; metal fabrication; loading and unloading areas; treatment, storage, and waste disposal areas; liquid storage tanks; liquid storage areas (e.g., paint, solvents, resins); and material storage areas (e.g., blasting media, aluminum, steel, scrap iron).

8.R.4.2 *Potential Pollutant Sources.* (See also Part 6.2.3) Document in your SWPPP the following additional sources and activities that have potential pollutants associated with them (if applicable): outdoor manufacturing or processing activities (e.g., welding, metal fabricating) and significant dust or particulate generating processes (e.g., abrasive blasting, sanding, and painting).

8.R.4.3 Documentation of Good Housekeeping Measures. Document in your SWPPP any good housekeeping measures implemented to meet the effluent limits in Part 8.R.3.

8.R.4.3.1 Blasting and Painting Areas. Document in the SWPPP any standard operating practices relating to blasting and painting (e.g., prohibiting uncontained blasting and painting over open water or prohibiting blasting and painting during windy conditions, which can render containment ineffective).

8.R.4.3.2 Storage Areas. Specify in your SWPPP which materials are stored indoors, and contain or enclose or use other measures for those stored outdoors.

8.R.5 Additional Inspection Requirements (See also Part 3.1)

Include the following in all quarterly routine facility inspections: pressure washing areas; blasting, sanding, and painting areas; material storage areas; engine maintenance and repair areas; material handling areas; drydock area; and general yard area.

8.R.6 Indicator Monitoring (See also Part 4.2.1)

Table 8.R-1 identifies indicator monitoring that applies to the specific subsectors of Sector R. This indicator monitoring applies to both your primary industrial activity and any co-located industrial activities.

Table 8.R-1		
Subsector (You may be subject to requirements for more than one sector/subsector)	Indicator Monitoring Parameter	Indicator Monitoring Threshold
Applies to all Sector R (Subsector R1) facilities with stormwater discharges from paved surfaces that will be initially sealed or re-sealed with coal-tar sealcoat where industrial activities are located during coverage under this permit	Polycyclic Aromatic Hydrocarbons (PAHs)*	Report Only/ No thresholds or baseline values
Subsector R1. Ship and Boat Building or Repairing Yards (SIC Code 3731, 3732)	Chemical Oxygen Demand (COD)	Report Only/ No thresholds or baseline values
	Total Suspended Solids (TSS)	Report Only/ No thresholds or baseline values
	pH	Report Only/ No thresholds or baseline values
	Polycyclic Aromatic Hydrocarbons (PAHs)*	Report Only/ No thresholds or baseline values

* Monitoring is required for the 16 individual PAHs identified at Appendix A to 40 CFR Part 423: naphthalene, acenaphthylene, acenaphthene, fluorene, phenanthrene, anthracene, fluoranthene, pyrene, benzo[a]anthracene, chrysene, benzo[b]fluoranthene, benzo[k]fluoranthene, benzo[a]pyrene, benzo[g,h,i]perylene, indeno[1,2,3-c,d]pyrene, and dibenz[a,h]anthracene.

Part 8 – Sector-Specific Requirements for Industrial Activity**Subpart S – Sector S – Air Transportation**

You must comply with Part 8 sector-specific requirements associated with your primary industrial activity and any co-located industrial activities, as defined in Appendix A. The sector-specific requirements apply to those areas of your facility where those sector-specific activities occur. These sector-specific requirements are in addition to any requirements specified elsewhere in this permit.

8.S.1 Covered Stormwater Discharges

The requirements in Subpart S apply to stormwater discharges associated with industrial activity from Air Transportation facilities identified by the SIC Codes specified under Sector S in Table D-1 of Appendix D of the permit.

8.S.2 Limitation on Coverage

8.S.2.1 *Limitations on Coverage.* This permit authorizes stormwater discharges from only those portions of the air transportation facility that are involved in vehicle maintenance (including vehicle rehabilitation, mechanical repairs, painting, fueling and lubrication), equipment cleaning operations or deicing operations.

Note: the term “deicing” in this permit will generally be used to mean both deicing (removing frost, snow or ice) and anti-icing (preventing accumulation of frost, snow or ice) activities, unless specific mention is made otherwise.

8.S.2.2 *Prohibition of Non-Stormwater Discharges.* (See also Part 1.1.3 and Part 8.S.5.3) This permit does not authorize the discharge of aircraft, ground vehicle, runway and equipment wash waters; nor the dry weather discharge of deicing chemicals. Such discharges must be covered by separate NPDES permit(s). Note that a discharge resulting from snowmelt is not a dry weather discharge. (EPA includes these prohibited non-stormwater discharges here solely as a helpful reminder to the operator that the only non-stormwater discharges authorized by this permit are at Part 1.2.2.)

8.S.3 Multiple Operators at Air Transportation Facilities

Air transportation facilities often have more than one operator who could discharge stormwater associated with industrial activity. Operators include the airport authority and airport tenants, including air passenger or cargo companies, fixed based operators, and other parties who routinely perform industrial activities on airport property.

8.S.3.1 *Permit Coverage/Submittal of NOIs.* Where an airport transportation facility has multiple industrial operators that discharge stormwater, each individual operator must obtain coverage under an NPDES stormwater permit. To obtain coverage under the MSGP, all such operators must meet the eligibility requirements in Part 1 and must submit an NOI, per Part 1.3.2. (or, if appropriate, a no exposure certification per Part 1.5).

8.S.3.2 *MSGP Implementation Responsibilities for Airport Authority and Tenants.* The airport authority, in collaboration with its tenants, may choose to implement certain MSGP requirements on behalf of its tenants in order to increase efficiency and eliminate redundancy or duplication of effort. Options available to the airport authority and its tenants for implementation of MSGP requirements include:

- The airport authority performs certain activities on behalf of itself and its tenants and reports on its activities;
- Tenants provide the airport authority with relevant inputs about tenants' activities, including deicing chemical usage*, and the airport authority compiles and reports on tenants' and its own activities;
- Tenants independently perform, document and submit required information on their activities.

*Tenants who report their deicing chemical usage to the airport authority and rely on the airport authority to perform monitoring should not check the glycol and urea use box on their NOI forms.

8.S.3.3 SWPPP Requirements. A single comprehensive SWPPP must be developed for all stormwater discharges associated with industrial activity at the airport before submittal of any NOIs. The comprehensive SWPPP should be developed collaboratively by the airport authority and tenants. If any operator develops a SWPPP for discharges from its own areas of the airport, that SWPPP must be coordinated and integrated with the comprehensive SWPPP. All operators and their separate SWPPP contributions and compliance responsibilities must be clearly identified in the comprehensive SWPPP, which all operators must sign and certify per Part 6.2.7. As applicable, the SWPPP must clearly specify the MSGP requirements to be complied with by:

- The airport authority for itself;
- The airport authority on behalf of its tenants;
- Tenants for themselves.

For each activity that an operator (e.g., the airport authority) conducts on behalf of another operator (e.g., a tenant), the SWPPP must describe a process for reporting results to the latter operator and for ensuring appropriate follow-up, if necessary, by all affected operators. This is to ensure all actions are taken to correct any potential deficiencies or permit violations. For example, where the airport authority is conducting monitoring for itself and its tenants, the SWPPP must identify how the airport authority will share the monitoring results with its tenants, and then follow-up with its tenants where there are any exceedances of benchmarks, effluent limits, or water quality standards. In turn, the SWPPP must describe how the tenants will also follow-up to ensure permit compliance.

8.S.3.4 Duty to Comply. All individual operators are responsible for implementing their assigned portion of the comprehensive SWPPP, and operators must ensure that their individual activities do not render another operator's stormwater controls ineffective. In addition, the standard permit conditions found in Appendix B apply to each individual operator, including B.1 Duty to Comply (which states, in part, "You [each individual operator] must comply with all conditions of this permit."). For multiple operators at an airport this means that each individual operator remains responsible for ensuring all requirements of its own MSGP coverage are met regardless of whether the comprehensive SWPPP allocates the actual implementation of any of those responsibilities to another entity. That is, the failure of the entity allocated responsibility in the SWPPP to implement an MSGP requirement on behalf of other operators does not negate the other operators' ultimate liability.

8.S.4 Additional Technology-Based Effluent Limits**8.S.4.1 *Good Housekeeping Measures.* (See also Part 2.1.2.2)**

- 8.S.4.1.1 *Aircraft, Ground Vehicle and Equipment Maintenance Areas.*** Minimize the contamination of stormwater from all areas used for aircraft, ground vehicle and equipment maintenance (including the maintenance conducted on the terminal apron and in dedicated hangars) through implementation of control measures such as the following, where determined to be feasible and that accommodate considerations of safety, space, operational constraints, and flight considerations (list not exclusive): performing maintenance activities indoors; maintaining an organized inventory of material used in the maintenance areas; draining all parts of fluids prior to disposal; prohibiting the practice of hosing down the apron or hanger floor; using dry cleanup methods; and collecting the stormwater from the maintenance area and providing treatment or recycling.
- 8.S.4.1.2 *Aircraft, Ground Vehicle and Equipment Cleaning Areas.*** Clearly demarcate these areas on the ground using signage or other appropriate means. Minimize the contamination of stormwater from cleaning areas.
- 8.S.4.1.3 *Aircraft, Ground Vehicle and Equipment Storage Areas.*** Store all aircraft, ground vehicles and equipment awaiting maintenance in designated areas only and implement control measures to minimize the discharge of pollutants in stormwater from these storage areas such as the following, where determined to be feasible and that accommodate considerations of safety, space, operational constraints, and flight considerations (list not exclusive): storing aircraft and ground vehicles indoors; using drip pans for the collection of fluid leaks; and perimeter drains, dikes or berms surrounding the storage areas.
- 8.S.4.1.4 *Material Storage Areas.*** Maintain the vessels of stored materials (e.g., used oils, hydraulic fluids, spent solvents, and waste aircraft fuel) in good condition to prevent or minimize contamination of stormwater. Also plainly label the vessels (e.g., "used oil," "Contaminated Jet A"). To minimize contamination of precipitation/stormwater from these areas, implement control measures such as the following, where determined to be feasible and that accommodate considerations of safety, space, operational constraints, and flight considerations (list not exclusive): storing materials indoors; storing waste materials in a centralized location; and installing berms/dikes around storage areas.
- 8.S.4.1.5 *Airport Fuel System and Fueling Areas.*** Minimize the discharge of pollutants in stormwater from airport fuel system and fueling areas through implementation of control measures such as the following, where determined to be feasible and that accommodate considerations of safety, space, operational constraints, and flight considerations (list not exclusive): implementing spill and overflow practices (e.g., placing absorptive materials beneath aircraft during fueling operations); using only dry cleanup methods; and collecting stormwater. If you have implemented a SPCC plan developed in accordance with the 2006 amendments to the SPCC rule, you may cite the relevant aspects from your SPCC plan that comply with the requirements of this section in your SWPPP.

- 8.S.4.1.6 Source Reduction.** Consistent with safety considerations, minimize the use of urea and glycol-based deicing chemicals to reduce the aggregate amount of deicing chemicals used that could add pollutants to stormwater discharges.
- **Runway Deicing Operations.** To minimize the discharge of pollutants in stormwater from runway deicing operations, implement source reduction control measures such as the following, where determined to be feasible and that accommodate considerations of safety, space, operational constraints, and flight considerations (list not exclusive): metered application of chemicals; pre-wetting dry chemical constituents prior to application; installing a runway ice detection system; implementing anti-icing operations as a preventive measure against ice buildup; heating sand; and product substitution. Chemical options to replace pavement deicers (urea or glycol) include (list not exclusive): potassium acetate; magnesium acetate; calcium acetate; and anhydrous sodium acetate.
 - **Aircraft Deicing Operations.** Minimize the discharge of pollutants in stormwater from aircraft deicing operations. Determine whether excessive application of deicing chemicals occurs and adjust as necessary, consistent with considerations of flight safety. Determine whether alternatives to glycol and whether containment measures for applied chemicals are feasible. Implement control measures for reducing deicing fluid such as the following, where determined to be feasible and that accommodate considerations of safety, space, operational constraints, and flight considerations (list not exclusive): forced-air deicing systems, computer-controlled fixed-gantry systems, infrared technology, hot water, varying glycol content to air temperature, enclosed-basket deicing trucks, mechanical methods, solar radiation, hangar storage, aircraft covers, and thermal blankets for MD-80s and DC-9s. Consider using ice- detection systems and airport traffic flow strategies and departure slot allocation systems where feasible and that accommodate considerations of safety, space, operational constraints, and flight considerations. The evaluations and determinations required by this Part should be carried out by the personnel most familiar with the particular aircraft and flight operations and related systems in question (versus an outside entity such as the airport authority).
- 8.S.4.1.7 Management of Stormwater.** (See also Part 2.1.2.6) Minimize the discharge of pollutants in stormwater from deicing chemicals in stormwater. To minimize discharges of pollutants in stormwater from aircraft deicing, implement stormwater control measures such as the following, where determined to be feasible and that accommodate considerations of safety, space, operational constraints, and flight considerations (list not exclusive): installing a centralized deicing pad to recover deicing fluid following application; plug- and-pump (PnP); using vacuum/collection trucks (glycol recovery vehicles); storing contaminated stormwater/deicing fluids in tanks; recycling collected deicing fluid where feasible; releasing controlled amounts to a publicly owned treatment works; separation of contaminated snow; conveying contaminated stormwater into an impoundment for biochemical decomposition (be aware of attracting wildlife that may prove hazardous to flight operations); and directing stormwater into vegetative swales or other

infiltration measures. To minimize discharges of pollutants in stormwater from runway deicing, implement stormwater control measures such as the following, where determined to be feasible and that accommodate considerations of safety, space, operational constraints, and flight considerations (list not exclusive): mechanical systems (snow plows, brushes); conveying contaminated stormwater into swales and/or an impoundment; and pollution prevention practices such as ice detection systems, and airfield prewetting.

When applying deicing fluids during non-precipitation events (also referred to as “clear ice deicing”), implement control measures to prevent unauthorized discharge of pollutants (dry-weather discharges of pollutants would need coverage under an NPDES wastewater permit), or to minimize the discharge of pollutants from deicing fluids in later stormwater discharges, implement control measures such as the following, where determined to be feasible and that accommodate considerations safety, space, operational constraints, and flight considerations (list not exclusive): recovering deicing fluids; preventing the fluids from entering storm sewers or other stormwater discharge conveyances (e.g., covering storm sewer inlets, using booms, installing absorptive interceptors in the drains); releasing controlled amounts to a publicly owned treatment works. Used deicing fluid should be recycled whenever practicable.

- 8.S.4.1.8 *Deicing Season.*** You must determine the seasonal timeframe (e.g., December- February, October - March) during which deicing activities typically occur at the facility. Implementation of control measures, including any BMPs, facility inspections and monitoring must be conducted with particular emphasis throughout the defined deicing season. If you meet the deicing chemical usage thresholds of 100,000 gallons glycol and/or 100 tons of urea, the deicing season you identified is the timeframe during which you must obtain the four required benchmark monitoring event results for deicing-related parameters, i.e., BOD, COD, ammonia and pH. See also Part 8.S.8.

8.S.5 Additional SWPPP Requirements

- 8.S.5.1 *Drainage Area Site Map.*** (See also Part 6.2.2) Document in the SWPPP the following areas of the facility and indicate whether activities occurring there may be exposed to precipitation/stormwater: aircraft and runway deicing operations; fueling stations; aircraft, ground vehicle and equipment maintenance/cleaning areas; and storage areas for aircraft, ground vehicles and equipment awaiting maintenance.
- 8.S.5.2 *Potential Pollutant Sources.*** (See also Part 6.2.3) In the inventory of exposed materials, describe in the SWPPP the potential for the following activities and facility areas to contribute pollutants to stormwater discharges: aircraft, runway, ground vehicle and equipment maintenance and cleaning; and aircraft and runway deicing operations (including apron and centralized aircraft deicing stations, runways, taxiways and ramps). If deicing chemicals are used, a record of the types (including the Safety Data Sheets [SDS]) used and the monthly quantities, either as measured or, in the absence of metering, using best estimates, must be maintained. This includes all deicing chemicals, not just glycols and urea (e.g., potassium acetate), because large quantities of these other chemicals can still have an adverse impact on

receiving waters. Deicing operators must provide the above information to the airport authority for inclusion with any comprehensive airport SWPPPs.

8.S.5.3 Vehicle and Equipment Wash Water Requirements. If wash water is handled in a manner that does not involve separate NPDES permitting or local pretreatment requirements (e.g., hauled offsite, retained onsite), describe the disposal method and include all pertinent information (e.g., frequency, volume, destination) in your SWPPP. Discharges of vehicle and equipment wash water are not authorized by this permit for this sector.

8.S.5.4 Documentation of Control Measures Used for Management of Stormwater. Document in your SWPPP the control measures used for collecting or containing contaminated melt water from collection areas used for disposal of contaminated snow.

8.S.6 Additional Inspection Requirements

At a minimum, you must conduct facility inspections at least monthly during the deicing season (e.g., October through April for most mid-latitude airports). If your facility needs to deice before or after this period, expand the monthly inspections to include all months during which deicing chemicals may be used. The Director may specifically require you to increase inspection frequencies.

8.S.7 Indicator Monitoring (See also Part 4.2.1)

Table 8.S-1 identifies indicator monitoring that applies to the specific subsectors of Sector S. This indicator monitoring applies to both your primary industrial activity and any co-located industrial activities.

Table 8.S-1		
Subsector (You may be subject to requirements for more than one sector/subsector)	Indicator Monitoring Parameter	Indicator Monitoring Threshold
Applies to all Sector S (Subsector S1) facilities with stormwater discharges from paved surfaces that will be initially sealed or re-sealed with coal-tar sealcoat where industrial activities are located during coverage under this permit	Polycyclic Aromatic Hydrocarbons (PAHs)*	Report Only/ No thresholds or baseline values
Subsector S1. Air Transportation Facilities (SIC Code 4512-4581)	Polycyclic Aromatic Hydrocarbons (PAHs)*	Report Only/ No thresholds or baseline values

* Monitoring is required for the 16 individual PAHs identified at Appendix A to 40 CFR Part 423: naphthalene, acenaphthylene, acenaphthene, fluorene, phenanthrene, anthracene, fluoranthene, pyrene, benzo[a]anthracene, chrysene, benzo[b]fluoranthene, benzo[k]fluoranthene, benzo[a]pyrene, benzo[g,h,i]perylene, indeno[1,2,3-c,d]pyrene, and dibenz[a,h]anthracene.

8.S.8 Sector-Specific Benchmarks (See also Part 4.2.2)

Table 8.S-2 identifies benchmarks that apply to Sector S. These benchmarks apply to both your primary industrial activity and any co-located industrial activities.

Table 8.S-2.		
Subsector (You may be subject to requirements for more than one sector/subsector)	Parameter	Benchmark Monitoring Concentration
For airports where a single permittee, or a combination of permitted facilities use more than 100,000 gallons of pure glycol in glycol-based deicing fluids and/or 100 tons or more of urea on an average annual basis, monitor the first four parameters in ONLY those discharge points that collect stormwater from areas where deicing activities occur (SIC 4512-4581).	Biochemical Oxygen Demand (BOD ₅) ¹	30 mg/L
	Chemical Oxygen Demand (COD) ¹	120 mg/L
	Ammonia ¹	2.14 mg/L
	pH ¹	6.0 - 9.0 s.u.

¹ These are deicing-related parameters. Collect the four benchmark samples, and any required follow-up benchmark samples, during the timeframe defined in Part 8.S.4.1.8 when deicing activities are occurring.

8.S.9 Effluent Limitations Based on Effluent Limitations Guidelines and New Source Performance Standards (See also Part 4.2.3.1)

8.S.9.1 *Airfield Pavement Deicing.* For both existing and new “primary airports” (as defined at 40 CFR 449.2) with 1,000 or more annual non-propeller aircraft departures that discharge stormwater from airfield pavement deicing activities, there shall be no discharge of airfield pavement deicers containing urea. To comply with this limitation, such airports must do one of the following: (1) certify annually on the annual report that you do not use pavement deicers containing urea, or (2) meet the effluent limitation in Table 8.S-3.

8.S.9.2 *Aircraft Deicing.* Airports that are both “primary airports” (as defined at 40 CFR 449.2) and new sources (“new airports”) with 1,000 or more annual non-propeller aircraft departures must meet the applicable requirements for aircraft deicing at 40 CFR 449.11 (a). Discharges of the collected aircraft deicing fluid directly to waters of the U.S. are not eligible for coverage under this permit.

8.S.9.3 *Monitoring, Reporting and Recordkeeping.* For new and existing airports subject to the effluent limitations in Part 8.S.9.1 or 8.S.9.2 of this permit, you must comply with the applicable monitoring, reporting and recordkeeping requirements outlined in 40 CFR 449.20.

Table 8.S-3		
Industrial Activity	Parameter	Effluent Limitation
Runoff containing urea from airfield pavement deicing at existing and new primary airports with 1,000 or more annual non-propeller aircraft departures	Ammonia as Nitrogen	14.7 mg/L, daily maximum

Part 8 – Sector-Specific Requirements for Industrial Activity**Subpart T – Sector T – Treatment Works**

You must comply with Part 8 sector-specific requirements associated with your primary industrial activity and any co-located industrial activities, as defined in Appendix A. The sector-specific requirements apply to those areas of your facility where those sector-specific activities occur. These sector-specific requirements are in addition to any requirements specified elsewhere in this permit.

8.T.1 Covered Stormwater Discharges

The requirements in Subpart T apply to stormwater discharges associated with industrial activity from Treatment Works as identified by the Activity Code specified under Sector T in Table D-1 of Appendix D of the permit.

8.T.2 Industrial Activities Covered by Sector T

The requirements listed under this part apply to all existing point source stormwater discharges associated with the following activities:

8.T.2.1 Treatment works treating domestic sewage, or any other sewage sludge or wastewater treatment device or system used in the storage, treatment, recycling, and reclamation of municipal or domestic sewage, including land dedicated to the disposal of sewage sludge; that are located within the confines of a facility with a design flow of 1.0 million gallons per day (MGD) or more; or are required to have an approved pretreatment program under 40 CFR Part 403.

8.T.2.2 The following are not required to have permit coverage: farm lands, domestic gardens or lands used for sludge management where sludge is beneficially reused and which are not physically located within the facility, or areas that are in compliance with Section 405 of the CWA.

8.T.3 Limitations on Coverage

8.T.3.1 ***Prohibition of Non-Stormwater Discharges.*** (See also Part 1.1.3) Sanitary and industrial wastewater and equipment and vehicle wash water are not authorized by this permit. (EPA includes these prohibited non-stormwater discharges here solely as a helpful reminder to the operator that the only non-stormwater discharges authorized by this permit are at Part 1.2.2.)

8.T.4 Additional Technology-Based Effluent Limits

8.T.4.1 ***Control Measures.*** (See also Part 2.1.2) To minimize the discharge of pollutants in stormwater, implement control measures such as the following, where determined to be feasible (list not exclusive): routing stormwater to the treatment works; or covering exposed materials (i.e., from the following areas: grit, screenings and other solids handling, storage or disposal areas; sludge drying beds; dried sludge piles; compost piles; and septage or hauled waste receiving station).

8.T.4.2 ***Employee Training.*** (See also Part 2.1.2.8) At a minimum, training must address the following areas when applicable to a facility: petroleum product management; process chemical management; spill prevention and controls; fueling procedures; general good housekeeping practices; and proper procedures for using fertilizer, herbicides, and pesticides.

8.T.5 Additional SWPPP Requirements

8.T.5.1 *Site Map.* (See also Part 6.2.2) Document in your SWPPP where any of the following may be exposed to precipitation or stormwater: grit, screenings, and other solids handling, storage, or disposal areas; sludge drying beds; dried sludge piles; compost piles; septage or hauled waste receiving station; and storage areas for process chemicals, petroleum products, solvents, fertilizers, herbicides, and pesticides.

8.T.5.2 *Potential Pollutant Sources.* (See also Part 6.2.3) Document in your SWPPP the following additional sources and activities that have potential pollutants associated with them, as applicable: grit, screenings, and other solids handling, storage, or disposal areas; sludge drying beds; dried sludge piles; compost piles; septage or hauled waste receiving station; and access roads and rail lines.

8.T.5.3 *Wastewater and Wash Water Requirements.* If wastewater and/or vehicle and equipment wash water is not covered by another NPDES permit but is handled in another manner (e.g., hauled offsite, retained onsite), the disposal method must be described and all pertinent information (e.g., frequency, volume, destination) must be included in your SWPPP. Discharges of vehicle and equipment wash water, including tank cleaning operations, are not authorized by this permit for this sector.

8.T.6 Additional Inspection Requirements (See also Part 3.1)

Include the following areas in all inspections: access roads and rail lines; grit, screenings, and other solids handling, storage, or disposal areas; sludge drying beds; dried sludge piles; compost piles; and septage or hauled waste receiving station.

8.T.7 Indicator Monitoring (See also Part 4.2.1)

Table 8.T-1 identifies indicator monitoring that applies to the specific subsectors of Sector T. This indicator monitoring applies to both your primary industrial activity and any co-located industrial activities.

Table 8.T-1		
Subsector (You may be subject to requirements for more than one sector/subsector)	Indicator Monitoring Parameter	Indicator Monitoring Threshold
Applies to all Sector T (Subsector T1) facilities with stormwater discharges from paved surfaces that will be initially sealed or re-sealed with coal-tar sealcoat where industrial activities are located during coverage under this permit	Polycyclic Aromatic Hydrocarbons (PAHs)*	Report Only/ No thresholds or baseline values
Subsector T1. Treatment Works treating domestic sewage or any other sewage sludge or wastewater treatment device or system, used in the storage, treatment, recycling, and reclamation of municipal or domestic sewage, including land dedicated to the disposal of sewage sludge that are located within the confines of the facility, with a design flow of 1.0 mgd or more, or required to have	Chemical Oxygen Demand (COD)	Report Only/ No thresholds or baseline values
	Total Suspended Solids (TSS)	Report Only/ No thresholds or baseline values
	pH	Report Only/ No thresholds or baseline values

Table 8.T-1		
Subsector (You may be subject to requirements for more than one sector/subsector)	Indicator Monitoring Parameter	Indicator Monitoring Threshold
an approved pretreatment program under 40 CFR Part 403. Not included are farm lands, domestic gardens or lands used for sludge management where sludge is beneficially reused and which are not physically located in the confines of the facility, or areas that are in compliance with section 405 of the CWA (Activity Code TW)		

* Monitoring is required for the 16 individual PAHs identified at Appendix A to 40 CFR Part 423: naphthalene, acenaphthylene, acenaphthene, fluorene, phenanthrene, anthracene, fluoranthene, pyrene, benzo[a]anthracene, chrysene, benzo[b]fluoranthene, benzo[k]fluoranthene, benzo[a]pyrene, benzo[g,h,i]perylene, indeno[1,2,3-c,d]pyrene, and dibenz[a,h]anthracene.

Part 8 – Sector-Specific Requirements for Industrial Activity**Subpart U – Sector U – Food and Kindred Products**

You must comply with Part 8 sector-specific requirements associated with your primary industrial activity and any co-located industrial activities, as defined in Appendix A. The sector-specific requirements apply to those areas of your facility where those sector-specific activities occur. These sector-specific requirements are in addition to any requirements specified elsewhere in this permit.

8.U.1 Covered Stormwater Discharges

The requirements in Subpart U apply to stormwater discharges associated with industrial activity from Food and Kindred Products facilities as identified by the SIC Codes specified in Table D-1 of Appendix D of the permit.

8.U.2 Limitations on Coverage

8.U.2.1 *Prohibition of Non-Stormwater Discharges.* (See also Part 1.1.3) The following discharges are not authorized by this permit: discharges containing boiler blowdown, cooling tower overflow and blowdown, ammonia refrigeration purging, and vehicle washing and clean-out operations. (EPA includes these prohibited non-stormwater discharges here solely as a helpful reminder to the operator that the only non-stormwater discharges authorized by this permit are at Part 1.2.2.)

8.U.3 Additional Technology-Based Limitations

8.U.3.1 *Employee Training.* (See also Part 2.1.2.8) Address pest control in your employee training program.

8.U.4 Additional SWPPP Requirements

8.U.4.1 *Drainage Area Site Map.* (See also Part 6.2.2) Document in your SWPPP the locations of the following activities if they are exposed to precipitation or stormwater: vents and stacks from cooking, drying, and similar operations; dry product vacuum transfer lines; animal holding pens; spoiled product; and broken product container storage areas.

8.U.4.2 *Potential Pollutant Sources.* (See also Part 6.2.3) Document in your SWPPP, in addition to food and kindred products processing-related industrial activities, application and storage of pest control chemicals (e.g., rodenticides, insecticides, fungicides) used on plant grounds.

8.U.5 Additional Inspection Requirements (See also Part 3.1)

Inspect on a quarterly basis, at a minimum, the following areas where the potential for exposure to stormwater exists: loading and unloading areas for all significant materials; storage areas, including associated containment areas; waste management units; vents and stacks emanating from industrial activities; spoiled product and broken product container holding areas; animal holding pens; staging areas; and air pollution control equipment.

8.U.6 Indicator Monitoring (See also Part 4.2.1)

Table 8.U-1 identifies indicator monitoring that applies to the specific subsectors of Sector U. This indicator monitoring applies to both your primary industrial activity and any co-located industrial activities.

Table 8.U-1		
Subsector (You may be subject to requirements for more than one sector/subsector)	Indicator Monitoring Parameter	Indicator Monitoring Threshold
Applies to all Sector U (Subsectors U1, U2, and U3) facilities with stormwater discharges from paved surfaces that will be initially sealed or re-sealed with coal-tar sealcoat where industrial activities are located during coverage under this permit	Polycyclic Aromatic Hydrocarbons (PAHs)*	Report Only/ No thresholds or baseline values
Subsector U3. Meat Products (SIC Code 2011-2015); Dairy Products (SIC Code 2021-2026); Canned, Frozen, and Preserved Fruits, Vegetables, and Food Specialties (SIC Code 2032-2038); Bakery Products (SIC Code 2051-2053); Sugar and Confectionery Products (SIC Code 2061-2068); Beverages (SIC Code 2082-2087); Miscellaneous Food Preparations and Kindred Products (SIC Code 2091-2099); Tobacco Products (SIC Code 2111-2141)	Chemical Oxygen Demand (COD)	Report Only/ No thresholds or baseline values
	Total Suspended Solids (TSS)	Report Only/ No thresholds or baseline values
	pH	Report Only/ No thresholds or baseline values

* Monitoring is required for the 16 individual PAHs identified at Appendix A to 40 CFR Part 423: naphthalene, acenaphthylene, acenaphthene, fluorene, phenanthrene, anthracene, fluoranthene, pyrene, benzo[a]anthracene, chrysene, benzo[b]fluoranthene, benzo[k]fluoranthene, benzo[a]pyrene, benzo[g,h,i]perylene, indeno[1,2,3-c,d]pyrene, and dibenz[a,h]anthracene.

8.U.7 Sector-Specific Benchmarks (See also Part 4.2.2)

Table 8.U-2 identifies benchmarks that apply to the specific subsectors of Sector U. These benchmarks apply to both your primary industrial activity and any co-located industrial activities.

Table 8.U-2.		
Subsector (You may be subject to requirements for more than one Sector / Subsector)	Parameter	Benchmark Monitoring Concentration
Subsector U1. Grain Mill Products (SIC 2041-2048)	Total Suspended Solids (TSS)	100 mg/L
Subsector U2. Fats and Oils Products (SIC 2074-2079)	Biochemical Oxygen Demand (BOD ₅)	30 mg/L
	Chemical Oxygen Demand (COD)	120 mg/L
	Nitrate plus Nitrite Nitrogen	0.68 mg/L
	Total Suspended Solids (TSS)	100 mg/L

Part 8 – Sector-Specific Requirements for Industrial Activity**Subpart V – Sector V – Textile Mills, Apparel, and Other Fabric Products**

You must comply with Part 8 sector-specific requirements associated with your primary industrial activity and any co-located industrial activities, as defined in Appendix A. The sector-specific requirements apply to those areas of your facility where those sector-specific activities occur. These sector-specific requirements are in addition to any requirements specified elsewhere in this permit.

8.V.1 Covered Stormwater Discharges

The requirements in Subpart V apply to stormwater discharges associated with industrial activity from Textile Mills, Apparel, and Other Fabric Product manufacturing as identified by the SIC Codes specified under Sector V in Table D-1 of Appendix D of the permit.

8.V.2 Limitations on Coverage

8.V.2.1 *Prohibition of Non-Stormwater Discharges.* (See also Part 1.1.3) The following discharges are not authorized by this permit: discharges of wastewater (e.g., wastewater resulting from wet processing or from any processes relating to the production process), reused or recycled water, and waters used in cooling towers. If you have these types of discharges from your facility, you must cover them under a separate NPDES permit. (EPA includes these prohibited non-stormwater discharges here solely as a helpful reminder to the operator that the only non-stormwater discharges authorized by this permit are at Part 1.2.2.)

8.V.3 Additional Technology-Based Limitations**8.V.3.1 *Good Housekeeping Measures.*** (See also Part 2.1.2.2)

8.V.3.1.1 *Material Storage Areas.* Plainly label and store all containerized materials (e.g., fuels, petroleum products, solvents, and dyes) in a protected area, away from drains. Minimize contamination of the stormwater from such storage areas. Also consider an inventory control plan to prevent excessive purchasing of potentially hazardous substances. For storing empty chemical drums or containers, ensure that the drums and containers are clean (consider triple-rinsing) and that there is no contact of residuals with precipitation or stormwater. Collect and dispose of wash water from these cleanings properly.

8.V.3.1.2 *Material Handling Areas.* Minimize contamination of stormwater from material handling operations and areas through implementation of control measures such as the following, where determined to be feasible: using spill and overflow protection; covering fueling areas; and covering or enclosing areas where the transfer of material may occur. When applicable, address the replacement or repair of leaking connections, valves, transfer lines and pipes that may carry chemicals, dyes or wastewater.

8.V.3.1.3 *Fueling Areas.* Minimize contamination of stormwater from fueling areas through implementation of control measures such as the following, where determined to be feasible: covering the fueling area; using spill and overflow protection; minimizing run-on of stormwater to the fueling areas; using dry cleanup methods; and treating and/or recycling stormwater collected from the fueling area.

8.V.3.1.4 Above-Ground Storage Tank Area. Minimize contamination of stormwater from above-ground storage tank areas, including the associated piping and valves, through implementation of control measures such as the following, where determined to be feasible (list not exclusive): regular cleanup of these areas; including measures for tanks, piping and valves explicitly in your SPCC program; minimizing discharges of stormwater from adjacent areas; restricting access to the area; inserting filters in adjacent catch basins; providing absorbent booms in unbermed fueling areas; using dry cleanup methods; and permanently sealing drains within critical areas that may discharge to a storm drain.

8.V.3.1.5 Employee Training. (See also Part 2.1.2.8) As part of your employee training program, address, at a minimum, the following activities (as applicable): use of reused and recycled waters, solvents management, proper disposal of dyes, proper disposal of petroleum products and spent lubricants, spill prevention and control, fueling procedures, and general good housekeeping practices.

8.V.4 Additional SWPPP Requirements

8.V.4.1 Potential Pollutant Sources. (See also Part 6.2.3) Document in your SWPPP the following additional sources and activities that have potential pollutants associated with them: industry-specific significant materials and industrial activities (e.g., backwinding, beaming, bleaching, backing bonding, carbonizing, carding, cut and sew operations, desizing, drawing, dyeing locking, fulling, knitting, mercerizing, opening, packing, plying, scouring, slashing, spinning, synthetic-felt processing, textile waste processing, tufting, turning, weaving, web forming, winging, yarn spinning, and yarn texturing).

8.V.4.2 Description of Good Housekeeping Measures for Material Storage Areas. Document in the SWPPP your containment area or enclosure for materials stored outdoors in connection with Part 8.V.3.1.1 above.

8.V.5 Additional Inspection Requirements

Inspect, at least monthly, the following activities and areas (at a minimum): transfer and transmission lines, spill prevention, good housekeeping practices, management of process waste products, and all structural and nonstructural management practices.

8.V.6 Indicator Monitoring (See also Part 4.2.1)

Table 8.V-1 identifies indicator monitoring that applies to the specific subsectors of Sector V. This indicator monitoring applies to both your primary industrial activity and any co-located industrial activities.

Table 8.V-1		
Subsector (You may be subject to requirements for more than one sector/subsector)	Indicator Monitoring Parameter	Indicator Monitoring Threshold
Applies to all Sector V (Subsector V1) facilities with stormwater discharges from paved surfaces that will be initially sealed or re-sealed with coal-tar sealcoat where industrial activities are located during coverage under this permit	Polycyclic Aromatic Hydrocarbons (PAHs)*	Report Only/ No thresholds or baseline values

Table 8.V-1		
Subsector (You may be subject to requirements for more than one sector/subsector)	Indicator Monitoring Parameter	Indicator Monitoring Threshold
Subsector V1. Textile Mill Products (SIC Code 2211-2299); Apparel and Other Finished Products Made from Fabrics and Similar Materials (SIC Code 2311-2399); Leather and Leather Products (note: see Sector Z1 for Leather Tanning and Finishing) (SIC Code 3131-3199)	Chemical Oxygen Demand (COD)	Report Only/ No thresholds or baseline values
	Total Suspended Solids (TSS)	Report Only/ No thresholds or baseline values
	pH	Report Only/ No thresholds or baseline values

* Monitoring is required for the 16 individual PAHs identified at Appendix A to 40 CFR Part 423: naphthalene, acenaphthylene, acenaphthene, fluorene, phenanthrene, anthracene, fluoranthene, pyrene, benzo[a]anthracene, chrysene, benzo[b]fluoranthene, benzo[k]fluoranthene, benzo[a]pyrene, benzo[g,h,i]perylene, indeno[1,2,3-c,d]pyrene, and dibenz[a,h]anthracene.

Part 8 – Sector-Specific Requirements for Industrial Activity**Subpart W – Sector W – Furniture and Fixtures**

You must comply with Part 8 sector-specific requirements associated with your primary industrial activity and any co-located industrial activities, as defined in Appendix A. The sector-specific requirements apply to those areas of your facility where those sector-specific activities occur. These sector-specific requirements are in addition to any requirements specified elsewhere in this permit.

8.W.1 Covered Stormwater Discharges

The requirements in Subpart W apply to stormwater discharges associated with industrial activity from Furniture and Fixtures facilities as identified by the SIC Codes specified under Sector W in Table D-1 of Appendix D of the permit.

8.W.2 Additional SWPPP Requirements

8.W.2.1 Drainage Area Site Map. (See also Part 6.2.2) Document in your SWPPP where any of the following may be exposed to precipitation or stormwater: material storage (including tanks or other vessels used for liquid or waste storage) areas; outdoor material processing areas; areas where wastes are treated, stored, or disposed of; access roads; and rail spurs.

8.W.3 Indicator Monitoring (See also Part 4.2.1)

Table 8.W-1 identifies indicator monitoring that applies to the specific subsectors of Sector W. This indicator monitoring applies to both your primary industrial activity and any co-located industrial activities.

Table 8.W-1		
Subsector (You may be subject to requirements for more than one sector/subsector)	Indicator Monitoring Parameter	Indicator Monitoring Threshold
Applies to all Sector W (Subsector W1) facilities with stormwater discharges from paved surfaces that will be initially sealed or re-sealed with coal-tar sealcoat where industrial activities are located during coverage under this permit	Polycyclic Aromatic Hydrocarbons (PAHs)*	Report Only/ No thresholds or baseline values
Subsector W1. Wood Kitchen Cabinets (SIC Code 2434); Furniture and Fixtures (SIC Code 2511-2599)	Chemical Oxygen Demand (COD)	Report Only/ No thresholds or baseline values
	Total Suspended Solids (TSS)	Report Only/ No thresholds or baseline values
	pH	Report Only/ No thresholds or baseline values

* Monitoring is required for the 16 individual PAHs identified at Appendix A to 40 CFR Part 423: naphthalene, acenaphthylene, acenaphthene, fluorene, phenanthrene, anthracene, fluoranthene, pyrene, benzo[a]anthracene, chrysene, benzo[b]fluoranthene, benzo[k]fluoranthene, benzo[a]pyrene, benzo[g,h,i]perylene, indeno[1,2,3-c,d]pyrene, and dibenz[a,h]anthracene.

Part 8 – Sector-Specific Requirements for Industrial Activity**Subpart X – Sector X – Printing and Publishing**

You must comply with Part 8 sector-specific requirements associated with your primary industrial activity and any co-located industrial activities, as defined in Appendix A. The sector-specific requirements apply to those areas of your facility where those sector-specific activities occur. These sector-specific requirements are in addition to any requirements specified elsewhere in this permit.

8.X.1 Covered Stormwater Discharges

The requirements in Subpart X apply to stormwater discharges associated with industrial activity from Printing and Publishing facilities as identified by the SIC Codes specified under Sector X in Table D-1 of Appendix D of the permit.

8.X.2 Additional Technology-Based Effluent Limits**8.X.2.1 Good Housekeeping Measures. (See also Part 2.1.2.2)**

- 8.X.2.1.1 *Material Storage Areas.*** Plainly label and store all containerized materials (e.g., skids, pallets, solvents, bulk inks, hazardous waste, empty drums, portable and mobile containers of plant debris, wood crates, steel racks, and fuel oil) in a protected area, away from drains. Minimize contamination of the stormwater from such storage areas. Also consider an inventory control plan to prevent excessive purchasing of potentially hazardous substances.
- 8.X.2.1.2 *Material Handling Area.*** Minimize contamination of stormwater from material handling operations and areas (e.g., blanket wash, mixing solvents, loading and unloading materials) through implementation of control measures such as the following, where determined to be feasible (list not exclusive): using spill and overflow protection; covering fueling areas; and covering or enclosing areas where the transfer of materials may occur. When applicable, address the replacement or repair of leaking connections, valves, transfer lines, and pipes that may carry chemicals or wastewater.
- 8.X.2.1.3 *Fueling Areas.*** Minimize contamination of stormwater from fueling areas through implementation of control measures such as the following, where determined to be feasible (list not exclusive): covering the fueling area; using spill and overflow protection; minimizing discharges of stormwater to the fueling areas; using dry cleanup methods; and treating and/or recycling stormwater collected from the fueling area.
- 8.X.2.1.4 *Above Ground Storage Tank Area.*** Minimize contamination of the stormwater from above-ground storage tank areas, including the associated piping and valves, through implementation of control measures such as the following, where determined to be feasible (list not exclusive): regularly cleaning these areas; explicitly addressing tanks; piping and valves in the SPCC program; minimizing stormwater discharges from adjacent areas; restricting access to the area; inserting filters in adjacent catch basins; providing absorbent booms in unbermed fueling areas; using dry cleanup methods; and permanently sealing drains within critical areas that may discharge to a storm drain.

8.X.2.2 Employee Training. (See also Part 2.1.2.8) As part of your employee training program, address, at a minimum, the following activities (as applicable): spent solvent management, spill prevention and control, used oil management, fueling procedures, and general good housekeeping practices.

8.X.3 Additional SWPPP Requirements

8.X.3.1 Description of Good Housekeeping Measures for Material Storage Areas. In connection with Part 8.X.2.1.1, describe in the SWPPP the containment area or enclosure for materials stored outdoors.

8.X.4 Indicator Monitoring (See also Part 4.2.1)

Table 8.X-1 identifies indicator monitoring that applies to the specific subsectors of Sector X. This indicator monitoring applies to both your primary industrial activity and any co-located industrial activities.

Table 8.X-1		
Subsector (You may be subject to requirements for more than one sector/subsector)	Indicator Monitoring Parameter	Indicator Monitoring Threshold
Applies to all Sector X (Subsector X1) facilities with stormwater discharges from paved surfaces that will be initially sealed or re-sealed with coal-tar sealcoat where industrial activities are located during coverage under this permit	Polycyclic Aromatic Hydrocarbons (PAHs)*	Report Only/ No thresholds or baseline values
Subsector X1. Printing, Publishing, and Allied Industries (SIC Code 2711-2796)	Chemical Oxygen Demand (COD)	Report Only/ No thresholds or baseline values
	Total Suspended Solids (TSS)	Report Only/ No thresholds or baseline values
	pH	Report Only/ No thresholds or baseline values

* Monitoring is required for the 16 individual PAHs identified at Appendix A to 40 CFR Part 423: naphthalene, acenaphthylene, acenaphthene, fluorene, phenanthrene, anthracene, fluoranthene, pyrene, benzo[a]anthracene, chrysene, benzo[b]fluoranthene, benzo[k]fluoranthene, benzo[a]pyrene, benzo[g,h,i]perylene, indeno[1,2,3-c,d]pyrene, and dibenz[a,h]anthracene.

Part 8 – Sector-Specific Requirements for Industrial Activity**Subpart Y – Sector Y – Rubber, Miscellaneous Plastic Products, and Miscellaneous Manufacturing Industries**

You must comply with Part 8 sector-specific requirements associated with your primary industrial activity and any co-located industrial activities, as defined in Appendix A. The sector-specific requirements apply to those areas of your facility where those sector-specific activities occur. These sector-specific requirements are in addition to any requirements specified elsewhere in this permit.

8.Y.1 Covered Stormwater Discharges

The requirements in Subpart Y apply to stormwater discharges associated with industrial activity from Rubber, Miscellaneous Plastic Products, and Miscellaneous Manufacturing Industries facilities as identified by the SIC Codes specified under Sector Y in Table D-1 of Appendix D of the permit.

8.Y.2 Additional Technology-Based Effluent Limits

8.Y.2.1 *Controls for Rubber Manufacturers.* (See also Part 2.1.2) Minimize the discharge of zinc in your stormwater discharges. Parts 8.Y.2.1.1 to 8.Y.2.1.5 give possible sources of zinc to be reviewed and list control measures to be implemented where determined to be feasible. Implement additional control measures such as the following, where determined to be feasible (list not exclusive): using chemicals purchased in pre-weighed, sealed polyethylene bags; storing in-use materials in sealable containers, ensuring an airspace between the container and the cover to minimize “puffing” losses when the container is opened; and using automatic dispensing and weighing equipment.

8.Y.2.1.1 *Zinc Bags.* Ensure proper handling and storage of zinc bags at your facility through implementation of control measures such as the following, where determined to be feasible (list not exclusive): employee training on the handling and storage of zinc bags; indoor storage of zinc bags; cleanup of zinc spills without washing the zinc into the storm drain; and the use of 2,500- pound sacks of zinc rather than 50- to 100-pound sacks.

8.Y.2.1.2 *Dumpsters.* Minimize discharges of zinc from dumpsters through implementation of control measures such as the following, where determined to be feasible (list not exclusive): covering the dumpster; moving the dumpster indoors; and providing a lining for the dumpster.

8.Y.2.1.3 *Dust Collectors and Baghouses.* Minimize contributions of zinc to stormwater from dust collectors and baghouses. Replace or repair, as appropriate, improperly operating dust collectors and baghouses.

8.Y.2.1.4 *Grinding Operations.* Minimize contamination of stormwater as a result of dust generation from rubber grinding operations. Where determined to be feasible, install a dust collection system.

8.Y.2.1.5 *Zinc Stearate Coating Operations.* Minimize the potential for stormwater contamination from drips and spills of zinc stearate slurry that may be released to the storm drain. Where determined to be feasible, use alternative compounds to zinc stearate.

8.Y.2.2 *Controls for Plastic Products Manufacturers.* Minimize the discharge of plastic resin pellets in your stormwater discharges through implementation of control measures

such as the following, where determined to be feasible (list not exclusive): minimizing spills; cleaning up of spills promptly and thoroughly; sweeping thoroughly; pellet capturing; employee education; and disposal precautions.

8.Y.3 Additional SWPPP Requirements

8.Y.3.1 Potential Pollutant Sources for Rubber Manufacturers. (See also Part 6.2.3) Document in your SWPPP the use of zinc at your facility and the possible pathways through which zinc may be discharged in stormwater.

8.Y.4 Indicator Monitoring (See also Part 4.2.1)

Table 8.Y-1 identifies indicator monitoring that applies to the specific subsectors of Sector Y. This indicator monitoring applies to both your primary industrial activity and any co-located industrial activities.

Table 8.Y-1		
Subsector (You may be subject to requirements for more than one sector/subsector)	Indicator Monitoring Parameter	Indicator Monitoring Threshold
Applies to all Sector Y (Subsectors Y1 and Y2) facilities with stormwater discharges from paved surfaces that will be initially sealed or re-sealed with coal-tar sealcoat where industrial activities are located during coverage under this permit	Polycyclic Aromatic Hydrocarbons (PAHs)*	Report Only/ No thresholds or baseline values
Subsector Y2. Miscellaneous Plastics Products (SIC Code 3081-3089); Musical Instruments (SIC Code 3931); Dolls, Toys, Games, and Sporting and Athletic Goods (SIC Code 3942-3949); Pens, Pencils, and Other Artists' Materials (SIC Code 3951-3955 (except 3952 – see Sector C)); Costume Jewelry, Costume Novelties, Buttons, and Miscellaneous Notions, Except Precious Metal (SIC Code 3961, 3965); Miscellaneous Manufacturing Industries (SIC Code 3991-3999)	Chemical Oxygen Demand (COD)	Report Only/ No thresholds or baseline values
	Total Suspended Solids (TSS)	Report Only/ No thresholds or baseline values
	pH	Report Only/ No thresholds or baseline values

* Monitoring is required for the 16 individual PAHs identified at Appendix A to 40 CFR Part 423: naphthalene, acenaphthylene, acenaphthene, fluorene, phenanthrene, anthracene, fluoranthene, pyrene, benzo[a]anthracene, chrysene, benzo[b]fluoranthene, benzo[k]fluoranthene, benzo[a]pyrene, benzo[g,h,i]perylene, indeno[1,2,3-c,d]pyrene, and dibenz[a,h]anthracene.

8.Y.5 Sector-Specific Benchmarks (See also Part 4.2.2)

Table 8.Y-2 identifies benchmarks that apply to Sector Y. These benchmarks apply to both your primary industrial activity and any co-located industrial activities.

Table 8.Y-2.		
Subsector (You may be subject to requirements for more than one sector/subsector)	Parameter	Benchmark Monitoring Concentration
Subsector Y1. Rubber Products Manufacturing (SIC 3011, 3021, 3052, 3053, 3061, 3069)	Total Recoverable Zinc (freshwater) ²	Hardness Dependent
	Total Recoverable Zinc (saltwater) ¹	90 µg/L

¹Saltwater benchmark values apply to stormwater discharges into saline waters where indicated.

²The freshwater benchmark values of some metals are dependent on water hardness. For these parameters, permittees must determine the hardness of the receiving water (see Appendix J, "Calculating Hardness in Receiving Waters for Hardness Dependent Metals," for methodology), in accordance with Part 4.2.2.1, to identify the applicable 'hardness range' for determining their benchmark value applicable to their facility. Hardness Dependent Benchmarks follow in the table below:

Freshwater Hardness Range	Zinc (µg/L)
0-24.99 mg/L	37
25-49.99 mg/L	52
50-74.99 mg/L	80
75-99.99 mg/L	107
100-124.99 mg/L	132
125-149.99 mg/L	157
150-174.99 mg/L	181
175-199.99 mg/L	204
200-224.99 mg/L	227
225-249.99 mg/L	249
250+ mg/L	260

Part 8 – Sector-Specific Requirements for Industrial Activity**Subpart Z – Sector Z – Leather Tanning and Finishing**

You must comply with Part 8 sector-specific requirements associated with your primary industrial activity and any co-located industrial activities, as defined in Appendix A. The sector-specific requirements apply to those areas of your facility where those sector-specific activities occur. These sector-specific requirements are in addition to any requirements specified elsewhere in this permit.

8.Z.1 Covered Stormwater Discharges

The requirements in Subpart Z apply to stormwater discharges associated with industrial activity from Leather Tanning and Finishing facilities as identified by the SIC Code specified under Sector Z in Table D-1 of Appendix D of the permit.

8.Z.2 Additional Technology-Based Effluent Limits**8.Z.2.1 Good Housekeeping Measures. (See also Part 2.1.2.2)****8.Z.2.1.1 Storage Areas for Raw, Semiprocessed, or Finished Tannery By-products.**

Minimize contamination of stormwater from pallets and bales of raw, semiprocessed, or finished tannery by-products (e.g., splits, trimmings, shavings). Store or protect indoors with polyethylene wrapping, tarpaulins, roofed storage, etc. where practicable. Place materials on an impermeable surface and enclose or put berms (or equivalent measures) around the area to prevent stormwater run-on and discharges where practicable.

8.Z.2.1.2 Material Storage Areas. Label storage containers of all materials (e.g., specific chemicals, hazardous materials, spent solvents, waste materials) and minimize contact of such materials with stormwater.**8.Z.2.1.3 Buffing and Shaving Areas.** Minimize contamination of stormwater with leather dust from buffing and shaving areas through implementation of control measures such as the following, where determined to be feasible (list not exclusive): implementing dust collection enclosures; implementing preventive inspection and maintenance programs; or other appropriate preventive measures.**8.Z.2.1.4 Receiving, Unloading, and Storage Areas.** Minimize contamination of stormwater from receiving, unloading, and storage areas. If these areas are exposed, implement control measures such as the following, where determined to be feasible (list not exclusive): covering all hides and chemical supplies; diverting drainage to the process sewer; or grade berming or curbing the area to prevent stormwater discharges.**8.Z.2.1.5 Outdoor Storage of Contaminated Equipment.** Minimize contact of stormwater with contaminated equipment through implementation of control measures such as the following, where determined to be feasible (list not exclusive): covering equipment, diverting drainage to the process sewer, and cleaning thoroughly prior to storage.**8.Z.2.1.6 Waste Management.** Minimize contamination of stormwater from waste storage areas through implementation of control measures such as the following, where determined to be feasible (list not exclusive): covering dumpsters; moving waste management activities indoors; covering waste

piles with temporary covering material such as tarpaulins or polyethylene; and minimizing stormwater discharges by enclosing the area or building berms around the area.

8.Z.3 Additional SWPPP Requirements

8.Z.3.1 *Drainage Area Site Map.* (See also Part 6.2.2) Identify in your SWPPP where any of the following may be exposed to precipitation or stormwater: processing and storage areas of the beamhouse, tanyard, and re-tan wet finishing and dry finishing operations.

8.Z.3.2 *Potential Pollutant Sources.* (See also Part 6.2.3) Document in your SWPPP the following sources and activities that have potential pollutants associated with them (as appropriate): temporary or permanent storage of fresh and brine-cured hides; extraneous hide substances and hair; leather dust, scraps, trimmings, and shavings.

8.Z.4 Indicator Monitoring (See also Part 4.2.1)

Table 8.Z-1 identifies indicator monitoring that applies to the specific subsectors of Sector Z. This indicator monitoring applies to both your primary industrial activity and any co-located industrial activities.

Table 8.Z-1		
Subsector (You may be subject to requirements for more than one sector/subsector)	Indicator Monitoring Parameter	Indicator Monitoring Threshold
Applies to all Sector Z (Subsector Z1) facilities with stormwater discharges from paved surfaces that will be initially sealed or re-sealed with coal-tar sealcoat where industrial activities are located during coverage under this permit	Polycyclic Aromatic Hydrocarbons (PAHs)*	Report Only/ No thresholds or baseline values
Subsector Z1. Leather Tanning and Finishing (SIC Code 3111)	Chemical Oxygen Demand (COD)	Report Only/ No thresholds or baseline values
	Total Suspended Solids (TSS)	Report Only/ No thresholds or baseline values
	pH	Report Only/ No thresholds or baseline values

* Monitoring is required for the 16 individual PAHs identified at Appendix A to 40 CFR Part 423: naphthalene, acenaphthylene, acenaphthene, fluorene, phenanthrene, anthracene, fluoranthene, pyrene, benzo[a]anthracene, chrysene, benzo[b]fluoranthene, benzo[k]fluoranthene, benzo[a]pyrene, benzo[g,h,i]perylene, indeno[1,2,3-c,d]pyrene, and dibenz[a,h]anthracene.

Part 8 – Sector-Specific Requirements for Industrial Activity**Subpart AA – Sector AA – Fabricated Metal Products**

You must comply with Part 8 sector-specific requirements associated with your primary industrial activity and any co-located industrial activities, as defined in Appendix A. The sector-specific requirements apply to those areas of your facility where those sector-specific activities occur. These sector-specific requirements are in addition to any requirements specified elsewhere in this permit.

8.AA.1 Covered Stormwater Discharges

The requirements in Subpart AA apply to stormwater discharges associated with industrial activity from Fabricated Metal Products facilities as identified by the SIC Codes specified under Sector AA in Table D-1 of Appendix D of the permit.

8.AA.2 Additional Technology-Based Effluent Limits**8.AA.2.1 Good Housekeeping Measures.** (See also Part 2.1.2.2)

8.AA.2.1.1 Raw Steel Handling Storage. Minimize the generation of and/or recover and properly manage scrap metals, fines, and iron dust. Include measures for containing materials within storage handling areas.

8.AA.2.1.2 Paints and Painting Equipment. Minimize exposure of paint and painting equipment to stormwater.

8.AA.2.2 Spill Prevention and Response Procedures. (See also Part 2.1.2.4) Ensure that the necessary equipment to implement a cleanup is available to personnel. The following areas should be addressed:

8.AA.2.2.1 Metal Fabricating Areas. Maintain clean, dry, orderly conditions in these areas. Use dry clean-up techniques where practicable.

8.AA.2.2.2 Storage Areas for Raw Metal. Keep these areas free of conditions that could cause, or impede appropriate and timely response to, spills or leakage of materials through implementation of control measures such as the following, where determined to be feasible (list not exclusive): maintaining storage areas so that there is easy access in the event of a spill, and labeling stored materials to aid in identifying spill contents.

8.AA.2.2.3 Metal Working Fluid Storage Areas. Minimize the potential for stormwater contamination from storage areas for metal working fluids.

8.AA.2.2.4 Cleaners and Rinse Water. Control and clean up spills of solvents and other liquid cleaners, control sand buildup and disbursement from sand-blasting operations, and prevent exposure of recyclable wastes. Substitute environmentally benign cleaners when possible.

8.AA.2.2.5 Lubricating Oil and Hydraulic Fluid Operations. Minimize the potential for stormwater contamination from lubricating oil and hydraulic fluid operations. Use monitoring equipment or other devices to detect and control leaks and overflows where feasible. Install perimeter controls such as dikes, curbs, grass filter strips, or equivalent measures where feasible.

8.AA.2.2.6 Chemical Storage Areas. Minimize stormwater contamination and accidental spillage in chemical storage areas. Include a program to inspect containers and identify proper disposal methods.

8.AA.2.3 Spills and Leaks. (See also Part 6.2.3.3) In your spill prevention and response procedures, required by Part 2.1.2.4, pay attention to the following materials (at a minimum): chromium, toluene, pickle liquor, sulfuric acid, zinc and other water priority chemicals, and hazardous chemicals and wastes.

8.AA.3 Additional SWPPP Requirements

8.AA.3.1 Drainage Area Site Map. (See also Part 6.2.2) Document in your SWPPP where any of the following may be exposed to precipitation or stormwater: raw metal storage areas; finished metal storage areas; scrap disposal collection sites; equipment storage areas; retention and detention basins; temporary and permanent diversion dikes or berms; right-of-way or perimeter diversion devices; sediment traps and barriers; processing areas, including outside painting areas; wood preparation; recycling; and raw material storage.

8.AA.3.2 Potential Pollutant Sources. (See also Part 6.2.3) Document in your SWPPP the following additional sources and activities that have potential pollutants associated with them: loading and unloading operations for paints, chemicals, and raw materials; outdoor storage activities for raw materials, paints, empty containers, corn cobs, chemicals, and scrap metals; outdoor manufacturing or processing activities such as grinding, cutting, degreasing, buffing, and brazing; onsite waste disposal practices for spent solvents, sludge, pickling baths, shavings, ingot pieces, and refuse and waste piles.

8.AA.4 Additional Inspection Requirements

8.AA.4.1 Inspections. (See also Part 3.1) At a minimum, include the following areas in all inspections: raw metal storage areas, finished product storage areas, material and chemical storage areas, spent solvents and chemical storage areas, recycling areas, loading and unloading areas, equipment storage areas, paint areas, drainage from roof and vehicle fueling and maintenance areas. Potential pollutants include chromium, zinc, lubricating oil, solvents, aluminum, oil and grease, methyl ethyl ketone, steel, and related materials.

8.AA.5 Indicator Monitoring (See also Part 4.2.1)

Table 8.AA-1 identifies indicator monitoring that applies to the specific subsectors of Sector AA. This indicator monitoring applies to both your primary industrial activity and any co-located industrial activities.

Table 8.AA-1		
Subsector (You may be subject to requirements for more than one sector/subsector)	Indicator Monitoring Parameter	Indicator Monitoring Threshold
Applies to all Sector AA (Subsectors AA1 and AA2) facilities with stormwater discharges from paved surfaces that will be initially sealed or re-sealed with coal-tar sealcoat where industrial activities are located during coverage under this permit	Polycyclic Aromatic Hydrocarbons (PAHs)*	Report Only/ No thresholds or baseline values

* Monitoring is required for the 16 individual PAHs identified at Appendix A to 40 CFR Part 423: naphthalene, acenaphthylene, acenaphthene, fluorene, phenanthrene, anthracene, fluoranthene, pyrene, benzo[a]anthracene, chrysene, benzo[b]fluoranthene, benzo[k]fluoranthene, benzo[a]pyrene, benzo[g,h,i]perylene, indeno[1,2,3-c,d]pyrene, and dibenz[a,h]anthracene.

8.AA.6 Sector-Specific Benchmarks (See also Part 4.2.2)

Table 8.AA-2 identifies benchmarks that apply to the specific subsectors of Sector AA. These benchmarks apply to both your primary industrial activity and any co-located industrial activities.

Table 8.AA-2		
Subsector (You may be subject to requirements for more than one sector/subsector)	Parameter	Benchmark Monitoring Concentration
Subsector AA1. Fabricated Metal Products, except Coating (SIC 3411-3499; 3911-3915)	Total Recoverable Aluminum	1,100 µg/L
	Total Recoverable Zinc (freshwater) ²	Hardness Dependent
	Total Recoverable Zinc (saltwater) ¹	90 µg/L
	Nitrate plus Nitrite Nitrogen	0.68 mg/L
Subsector AA2. Fabricated Metal Coating and Engraving (SIC 3479)	Total Recoverable Zinc (freshwater) ²	Hardness Dependent
	Total Recoverable Zinc (saltwater) ¹	90 µg/L
	Nitrate plus Nitrite Nitrogen	0.68 mg/L

¹ Saltwater benchmark values apply to stormwater discharges into saline waters where indicated.

² The freshwater benchmark values of some metals are dependent on water hardness. For these parameters, permittees must determine the hardness of the receiving water (see Appendix J, "Calculating Hardness in Receiving Waters for Hardness Dependent Metals," for methodology), in accordance with Part 4.2.2.1, to identify the applicable 'hardness range' for determining their benchmark value applicable to their facility. Hardness Dependent Benchmarks follow in the table below:

Freshwater Hardness Range	Zinc (µg/L)
0-24.99 mg/L	37
25-49.99 mg/L	52
50-74.99 mg/L	80
75-99.99 mg/L	107
100-124.99 mg/L	132
125-149.99 mg/L	157
150-174.99 mg/L	181
175-199.99 mg/L	204
200-224.99 mg/L	227
225-249.99 mg/L	249
250+ mg/L	260

Part 8 – Sector-Specific Requirements for Industrial Activity**Subpart AB – Sector AB – Transportation Equipment, Industrial or Commercial Machinery Facilities**

You must comply with Part 8 sector-specific requirements associated with your primary industrial activity and any co-located industrial activities, as defined in Appendix A. The sector-specific requirements apply to those areas of your facility where those sector-specific activities occur. These sector-specific requirements are in addition to any requirements specified elsewhere in this permit.

8.AB.1 Stormwater Discharges

The requirements in Subpart AB apply to stormwater discharges associated with industrial activity from Transportation Equipment, Industrial or Commercial Machinery facilities as identified by the SIC Codes specified under Sector AB in Table D-1 of Appendix D of the permit.

8.AB.2 Additional SWPPP Requirements

8.AB.2.1 Drainage Area Site Map. (See also Part 6.2.2) Identify in your SWPPP where any of the following may be exposed to precipitation or stormwater: vents and stacks from metal processing and similar operations.

8.AB.3 Indicator Monitoring (See also Part 4.2.1)

Table 8.AB-1 identifies indicator monitoring that applies to the specific subsectors of Sector AB. This indicator monitoring applies to both your primary industrial activity and any co-located industrial activities.

Table 8.AB-1		
Subsector (You may be subject to requirements for more than one sector/subsector)	Indicator Monitoring Parameter	Indicator Monitoring Threshold
Applies to all Sector AB (Subsector AB1) facilities with stormwater discharges from paved surfaces that will be initially sealed or re-sealed with coal-tar sealcoat where industrial activities are located during coverage under this permit	Polycyclic Aromatic Hydrocarbons (PAHs)*	Report Only/ No thresholds or baseline values
Subsector AB1. Industrial and Commercial Machinery, Except Computer and Office Equipment (see Sector AC) (SIC Code 3511-3599 (except 3571-3579)); Transportation Equipment Except Ship and Boat Building and Repairing (see Sector R) (SIC Code 3711-3799 (except 3731, 3732))	Chemical Oxygen Demand (COD)	Report Only/ No thresholds or baseline values
	Total Suspended Solids (TSS)	Report Only/ No thresholds or baseline values
	pH	Report Only/ No thresholds or baseline values

* Monitoring is required for the 16 individual PAHs identified at Appendix A to 40 CFR Part 423: naphthalene, acenaphthylene, acenaphthene, fluorene, phenanthrene, anthracene, fluoranthene, pyrene, benzo[a]anthracene, chrysene, benzo[b]fluoranthene, benzo[k]fluoranthene, benzo[a]pyrene, benzo[g,h,i]perylene, indeno[1,2,3-c,d]pyrene, and dibenz[a,h]anthracene.

Part 8 – Sector-Specific Requirements for Industrial Activity**Subpart AC – Sector AC – Electronic and Electrical Equipment and Components, Photographic and Optical Goods**

You must comply with Part 8 sector-specific requirements associated with your primary industrial activity and any co-located industrial activities, as defined in Appendix A. The sector-specific requirements apply to those areas of your facility where those sector-specific activities occur. These sector-specific requirements are in addition to any requirements specified elsewhere in this permit.

8.AC.1 Covered Stormwater Discharges

The requirements in Subpart AC apply to stormwater discharges associated with industrial activity from facilities that manufacture Electronic and Electrical Equipment and Components, Photographic and Optical goods as identified by the SIC Codes specified in Table D-1 of Appendix D of the permit.

8.AC.2 Additional Requirements

No additional sector-specific requirements apply.

8.AC.3 Indicator Monitoring (See also Part 4.2.1)

Table 8.AC-1 identifies indicator monitoring that applies to the specific subsectors of Sector AC. This indicator monitoring applies to both your primary industrial activity and any co-located industrial activities.

Table 8.AC-1		
Subsector (You may be subject to requirements for more than one sector/subsector)	Indicator Monitoring Parameter	Indicator Monitoring Threshold
Applies to all Sector AC (Subsector AC1) facilities with stormwater discharges from paved surfaces that will be initially sealed or re-sealed with coal-tar sealcoat where industrial activities are located during coverage under this permit	Polycyclic Aromatic Hydrocarbons (PAHs)*	Report Only/ No thresholds or baseline values
Subsector AC1. Computer and Office Equipment (SIC Code 3571-3579); Measuring, Analyzing, and Controlling Instruments; Photographic and Optical Goods, Watches, and Clocks (SIC Code 3812-3873); Electronic and Electrical Equipment and Components, Except Computer Equipment (SIC Code 3612-3699)	Chemical Oxygen Demand (COD)	Report Only/ No thresholds or baseline values
	Total Suspended Solids (TSS)	Report Only/ No thresholds or baseline values
	pH	Report Only/ No thresholds or baseline values

* Monitoring is required for the 16 individual PAHs identified at Appendix A to 40 CFR Part 423: naphthalene, acenaphthylene, acenaphthene, fluorene, phenanthrene, anthracene, fluoranthene, pyrene, benzo[a]anthracene, chrysene, benzo[b]fluoranthene, benzo[k]fluoranthene, benzo[a]pyrene, benzo[g,h,i]perylene, indeno[1,2,3-c,d]pyrene, and dibenz[a,h]anthracene.

Part 8 – Sector-Specific Requirements for Industrial Activity**Subpart AD – Sector AD – Stormwater Discharges Designated by the Director as Requiring Permits**

You must comply with Part 8 sector-specific requirements associated with your primary industrial activity and any co-located industrial activities, as defined in Appendix A. The sector-specific requirements apply to those areas of your facility where those sector-specific activities occur. These sector-specific requirements are in addition to any requirements specified elsewhere in this permit.

8.AD.1 Covered Stormwater Discharges

Sector AD is used to provide permit coverage for facilities designated by the Director as needing a stormwater permit, and any discharges of stormwater associated with industrial activity that do not meet the description of an industrial activity covered by Sectors A-AC.

8.AD.1.1 Eligibility for Permit Coverage. Because this sector is primarily intended for use by discharges designated by the Director as needing a stormwater permit (which is an atypical circumstance), and your facility may or may not normally be discharging stormwater associated with industrial activity, you must obtain the Director's written permission to use this permit prior to submitting an NOI. If you are authorized to use this permit, you will still be required to ensure that your discharges meet the basic eligibility provisions of this permit at Part 1.1.

8.AD.2 Sector-Specific Benchmarks and Effluent Limits. (See also Part 4)

The Director will establish any additional monitoring and reporting requirements for your facility prior to authorizing you to be covered by this permit. Additional monitoring requirements would be based on the nature of activities at your facility and your stormwater discharges.

8.AD.3 Indicator Monitoring (See also Part 4.2.1)

Table 8.AD-1 identifies indicator monitoring that applies to the specific subsectors of Sector AD. This indicator monitoring applies to both your primary industrial activity and any co-located industrial activities.

Table 8.AD-1		
Subsector (You may be subject to requirements for more than one sector/subsector)	Indicator Monitoring Parameter	Indicator Monitoring Threshold
Applies to all Sector AD (Subsectors AD1) facilities with stormwater discharges from paved surfaces that will be initially sealed or re-sealed with coal-tar sealcoat where industrial activities are located during coverage under this permit	Polycyclic Aromatic Hydrocarbons (PAHs)*	Report Only/ No thresholds or baseline values
Subsector AD1. Other stormwater discharges designated by the Director as needing a permit (see 40 CFR 122.26(a)(9)(i)(C) & (D)) or any facility discharging stormwater associated with industrial activity not described by any of Sectors A-AC. NOTE: Facilities may not elect to be covered under Sector AD. Only the Director may assign a facility to Sector AD.	Chemical Oxygen Demand (COD)	Report Only/ No thresholds or baseline values
	Total Suspended Solids (TSS)	Report Only/ No thresholds or baseline values
	pH	Report Only/ No thresholds or baseline values

* Monitoring is required for the 16 individual PAHs identified at Appendix A to 40 CFR Part 423: naphthalene, acenaphthylene, acenaphthene, fluorene, phenanthrene, anthracene, fluoranthene, pyrene, benzo[a]anthracene, chrysene, benzo[b]fluoranthene, benzo[k]fluoranthene, benzo[a]pyrene, benzo[g,h,i]perylene, indeno[1,2,3-c,d]pyrene, and dibenz[a,h]anthracene.

9 Permit Conditions Applicable to Specific States, Indian Country Lands, or Territories

Section 401 of the CWA (see also 40 CFR §122.44(d)(3) and §124.53(a)) provides that no federal license or permit, including NPDES permits, to conduct any activity that may result in any discharge to waters of the United States shall be granted until the state/tribe in which the discharge originates certifies that the discharge will comply with the applicable provisions of sections 301, 302, 303, 306, and 307 of the CWA. The requirements under this Part of the permit provide state, U.S. territory, and tribal requirements that these entities certify are necessary in order for the permit to comply with applicable water quality requirements.

The conditions below have been incorporated into the 2021 MSGP based on the certifications granted for the 2021 MSGP. These conditions apply for activities conducted under this permit that occur within the jurisdiction that established the condition. Any references below to the “2020 MSGP,” “MSGP 2020,” “2020 proposed MSGP,” “proposed permit,” or similar refer to the final 2021 MSGP.

9.1 EPA Region 1: Connecticut, Massachusetts, Maine, New Hampshire, Rhode Island, Vermont**9.1.1 CTR05I000: Indian Country within the State of Connecticut**

No additional requirements.

9.1.2 MAR050000: Commonwealth of Massachusetts, except Indian country

Operators in the Commonwealth of Massachusetts must meet the following conditions (see certification provided by the Commonwealth of Massachusetts, CWA401Cert_MA_2021 MSGP):

9.1.2.1 *Additional conditions required by the Commonwealth of Massachusetts.*

Discharges covered by the general permit must comply with the provisions of 314 CMR 3.00, 314 CMR 4.00, 314 CMR 9.00, and 310 CMR 10.00. New facilities or redevelopment of existing facilities subject to this permit must comply with applicable stormwater performance standards prescribed by state regulation. A permit under 314 CMR 3.04 is not required for existing facilities that meet state stormwater performance standards. An application for a permit under 314 CMR 3.00 is required only when required under 314 CMR 3.04(2)(b) (designation of a discharge on a case-by-case basis) or is otherwise identified in 314 CMR 3.00 as a discharge requiring a permit application. See *id.* at 1-2.

9.1.2.2 *SWPPP Availability.*

MassDEP may request a copy of the Stormwater Pollution Prevention Plan (SWPPP) at any time, and the permittee is required to submit the SWPPP to MassDEP within 14 days of such a request. MassDEP may conduct an inspection of any facility covered by this permit to ensure compliance with state law requirements, including state water quality standards. MassDEP may enforce its certification conditions. See *id.*

9.1.2.3 *New Dischargers.*

For new dischargers applying to be covered under the MSGP and proposing to discharge to Outstanding Resource Waters as identified in 314 CMR 4.00, MassDEP will require applicants to submit a copy of the Stormwater Pollution Prevention Plan (SWPPP) for review. For purposes of this review the applicant is required to submit a copy of the EPA NOI and SWPPP to MassDEP at the same time they are submitted to EPA. Instructions on how to submit these documents to MassDEP can be found here: <https://www.mass.gov/how-to/wm-15-npdes-general-permit-notice-of-intent>. See *id.*

9.1.2.4 Submission of Monitoring Data.

The results of any monitoring required by this permit that identify violations of any effluent limits or benchmarks for any parameter for which monitoring is required shall be sent to the appropriate Regional Office of MassDEP (attention: Bureau of Air and Waste). In addition, any follow-up monitoring and a description of the corrective actions required and undertaken to meet the effluent limits or benchmarks shall be sent to the appropriate MassDEP Regional Office. See *id.*

9.1.2.5 Sector-Specific Requirements.

The Massachusetts Coastal Zone Management Program submitted the following conditions to be included in the WQC for the 2015 permit in order to meet the Program's Consistency Review, and to remain consistent, these same requirements are included in this WQC:

- a. In Sector Q [Water Transportation] add copper to the required monitoring parameters with a benchmark monitoring concentration as is included in the MSGP 2020 Table 1 of Appendix J.
- b. In Sector R [Ship and Boat Building and Repair Yards] add aluminum, lead, and copper to the list of required monitoring parameters with a benchmark monitoring concentration as included in the MSGP 2020 Table 1 of Appendix J.
- c. Modify the monitoring requirements for Sectors Q and R such that all four of the quarterly monitoring samples must meet the benchmarks rather than the average of the four before no further monitoring is required. See *id.* at 2.

9.1.3 MAR05I000: Indian country within the Commonwealth of Massachusetts

No additional requirements.

9.1.4 NHR050000: State of New Hampshire

Operators in New Hampshire must also meet the following conditions (see certification provided by the State of New Hampshire, CWA410Cert_NH_2021 MSGP):

9.1.4.1 Consider Opportunities for on-site infiltration of stormwater.

In Part 2.1.1 Control Measure Selection and Design Considerations, you are required to consider opportunities for infiltrating runoff onsite. This is encouraged, but it should only be done if consistent with the statutes and rules of the Department of Environmental Services written to protect groundwater. Infiltration best management practices are not recommended at industrial sites except in areas where industrial activities do not occur, such as at office buildings and their associated parking facilities, or in drainage areas at the facility where a certification of no exposure will always be possible [see 40CFR122.26(g)]. Other justifiable reasons for not using on-site infiltration BMP include the following:

- a. The facility is located in a wellhead protection area as defined in RSA 485-C:2; or
- b. The facility is located in an area where groundwater has been reclassified to GAA, GA1 or GA2 pursuant to RSA 485-C and Env-Dw 901; and
- c. Any areas that would be exempt from the groundwater recharge requirements contained in Env-Wq 402, Groundwater Discharge Permit and Registration Rules (formerly Env-Ws1500), including all land uses or activities considered to be a "High-load site." See *id.* at 1-5

9.1.4.2 Maintenance of Infiltration Best Management Practices.

In Part 2.1.2.3 you are required to maintain control measures. In Parts 6.2.2, 6.2.5.1 and 6.5 you are required to document the location of control measures, perform

inspections and maintenance, and keep records. Accordingly, the SWPPP must contain the following:

- a. A description of and the location of each on-site infiltration BMP installed;
- b. The maintenance procedures that will be followed to ensure proper operation, including the removal of sediment from pretreatment devices;
- c. The inspection procedures that will be followed at least annually. These should include the procedures for ensuring that the stormwater being infiltrated is not exposed to industrial pollutants and the procedures for ensuring proper drainage to prevent mosquito breeding;
- d. The employee name (or title of the position) who is a member of the stormwater pollution prevention team (see Part 6.2.1) who will be responsible for the maintenance required in Part 9.1.4.2.b, the inspection required in Part 9.1.4.c and any necessary corrective actions or additional implementation measures required in Part 5; and
- e. Records for all maintenance performed, inspections conducted, and corrective actions taken. See *id.*

9.1.4.3 Discontinue, Permit or Register On-site Infiltration BMP if Necessary.

If at any time a certification of no exposure can no longer be made for any of the stormwater to be infiltrated, then the infiltration BMP must cease for that portion of the runoff or the discharge must be permitted or registered as appropriate. The following may be required:

- a. Infiltration BMP that meet the definition of a Class V well or that infiltrates stormwater via a subsurface structure (i.e. concrete chambers, dry well, leach field, etcetera) will need an underground injection control (UIC) registration from NHDES; and
- b. Permitting as a groundwater discharge as required in Env-Wq 402, if the stormwater will or may contain regulated contaminants.

The SWPPP must be modified immediately if new infiltration BMP are proposed or if existing infiltration BMP will cease. See *id.*

9.1.4.4 Required NHDES notification.

- a. Notify the NHDES Groundwater Discharge Permit Coordinator immediately if you believe that any infiltration BMP may need to be permitted or registered (see Part 9.1.4.3) during the permit term.
- b. Notify the NHDES Wastewater Engineering Bureau immediately of any plans to discharge any new non-stormwater discharges during the permit term. This does not include the allowable non-stormwater discharges listed in Part 1.1.3
- c. Immediately notify the NHDES Drinking Water and Groundwater Bureau at (603) 271-2513 of reportable releases (e.g., spills) of extremely hazardous, hazardous substance or oil as defined in accordance with the Emergency Planning and Community Right-to-Know Act (EPCRA) that are discharged into a source of drinking water or within a source protection area. This is in addition to immediately contacting local and state emergency responders through calling 911 and (603) 271-3899 during business hours and the state police at 800 525-5555 after hours or on weekends. See *id.*

9.1.4.5 Information That May Be Requested by NHDES.

To ensure compliance with RSA 485-C, RSA 485-A, RSA 485-A:13, I(a), Env-Wq 400 and Env-Wq 401 the following information may be requested by NHDES. This information

must be kept on site unless you receive a written request from NHDES that it be sent to the address shown in Part 9.1.4.6.

- a. The site map required in Part 6.2.2, showing the type and location of all on-site infiltration BMP utilized at the facility or the reason(s) why none were installed.
- b. A list of all non-stormwater discharges that occur at the facility, including their source locations and the control measures being used (see Parts 1.2.2 and 6.2.3.4).
- c. A copy of the Annual Reports required in Part 7.4. See *id.*

9.1.4.6 Where to Submit Information.

Information submitted to NHDES must be sent to the following address:

NH Department of Environmental Services
Wastewater Engineering Bureau
Permits & Compliance Section
P.O. Box 95
Concord, NH 03302-0095

9.1.4.7 Modification of Clean Water Act Section 401 Water Quality Certification.

When NHDES determines that additional water quality certification requirements are necessary to the protect water quality, it may require individual dischargers to meet additional conditions to obtain or continue coverage under the MSGP. Any such conditions shall be supplied to the permittee in writing. Any required pollutant loading analyses and any designs for structural best management practices necessary to protect water quality must be prepared by a professional engineer (civil or sanitary) licensed in New Hampshire. See *id.*

9.1.5 RIR05I000: Indian country within the State of Rhode Island

No additional requirements.

9.1.6 VTR05F000: Areas in the State of Vermont subject to industrial activity by a Federal Operator

No additional requirements.

9.2 EPA Region 2: New Jersey, New York, Puerto Rico, Virgin Islands

9.2.1 PRR050000: Commonwealth of Puerto Rico

No additional requirements.

9.2.2 NYR051000: Indian country within the State of New York, except the lands of the St. Regis Mohawk Tribe

No additional requirements.

9.3 EPA Region 3: Delaware, District of Columbia, Maryland, Pennsylvania, Virginia, West Virginia.

9.3.1 DCR050000: District of Columbia

Operators in the District of Columbia must also meet the following conditions (see certification provided by the District of Columbia, CWA410Cert_DC_2021 MSGP):

9.3.1.1 Compliance with District of Columbia Laws and Regulations.

Discharges covered by the MSGP must comply with the District of Columbia Water Pollution Control Act of 1984, as amended, D.C. Official Code § 8-103.01 et seq.; and its implementing regulations in Title 21 Chapters 11 and 19 of the District of Columbia Municipal Regulations. See *id.* at 1-3

9.3.1.2 No Preclusion of Responsibilities.

Nothing in this permit will be construed to preclude the permittee of any legal action or relieve the permittee from any responsibilities, liabilities, or penalties established pursuant to District of Columbia laws and regulations. See *id.*

9.3.1.3 Additional Reporting.

The permittee shall report to the Associate Director, Inspection and Enforcement Division any noncompliance which may endanger health or the environment. All information shall be provided orally within 24 hours from the time the permittee becomes aware of the circumstances. See *id.*

9.3.2 DER05F000: Areas in the State of Delaware subject to industrial activity by a Federal Operator

No additional requirements.

9.4 EPA Region 4: Alabama, Florida, Georgia, Kentucky, Mississippi, North Carolina, South Carolina, Tennessee

9.4.1 ALR05I000: Indian country within the State of Alabama

No additional requirements.

9.4.2 FLR05I000: Indian country within the State of Florida

9.4.2.1 Miccosukee Tribe of Indians

Industrial stormwater discharges on the Miccosukee Tribe lands are not eligible for permit coverage under this permit. Contact the EPA Region 4 office for additional information, including available permits.

9.4.2.2 Seminole Tribe of Florida

Industrial stormwater discharges on the Seminole Tribe lands are not eligible for permit coverage under this permit. Contact the EPA Region 4 office for additional information, including available permits.

9.4.3 MSR05I000: Indian country within the State of Mississippi

No additional requirements.

9.4.4 NCR05I000: Indian country within the State of North Carolina

No additional requirements.

9.4.5 SCR05I000: Indian country within the State of South Carolina

No additional requirements.

9.5 EPA Region 5: Illinois, Indiana, Michigan, Minnesota, Ohio, Wisconsin.

9.5.1 MIR05I000: Indian country within the State of Michigan

No additional requirements.

9.5.2 MNR05I000: Indian country within the State of Minnesota

9.5.2.1 Fond du Lac Reservation

Operators in the Fond du Lac Reservation must also meet the following conditions (see certification provided by the Fond du Lac Reservation, CWA410Cert_Fond du Lac_2021 MSGP):

9.5.2.1.1 Submission of SWPPP.

A copy of the Storm Water Pollution Prevention Plan (SWPPP) must be submitted to the Office of Water Protection at least fifteen (15) days in advance of sending the

Notice of Intent to EPA. The SWPPP can be submitted electronically to richardgitar@FDLREZ.com or by hardcopy sent to:

Fond du Lac Reservation
Office of Water Protection
1720 Big Lake Road
Cloquet, MN 55720

MSGP applicants are encouraged to work with the FDL Office of Water Protection in the identification of all proposed receiving waters and selection of appropriate Best Management Practices (BMPs). See *id.* at 2-4.

9.5.2.1.2 Submission of NOI and NOT.

Copies of the Notice of Intent (NOI) and the Notice of Termination (NOT) must be sent to the Fond du Lac Office of Water Protection at the same time they are submitted to EPA. See *id.*

9.5.2.1.3 Benchmark Monitoring for Turbidity.

The Benchmark Monitoring Concentration (BMC) for Turbidity shall NOT exceed 10% of natural background as determined by the Office of Water Protection staff as measured in NTU. See *id.*

9.5.2.1.4 Effluent Limitations.

The Effluent Limitations for ALL sectors shall NOT exceed more than two times (2x) Fond du Lac's ambient concentrations (based upon more than 20 years of monitoring data) for the following (See *id.*):

a) Ammonia	Ambient =<0.3mg/l
b) Arsenic	Ambien =< 3.0 µg/l
c) Chromium	Ambient =< 0.8 µg/l
d) Total Phosphorus	Ambient =< 0.09 mg/l
e) Total Suspended Solids	Ambient =< 16 mg/l
f) Zinc	Ambient =< 24 mg/l

9.5.2.1.5 Water Quality Criteria.

All industrial activities shall be carried out in such a manner as will prevent violations of water quality criteria as stated in the Water Quality Standards of the Fond du Lac Reservation, Ordinance 12/98, as amended. This includes, but is not limited to, the prevention of any discharge that causes a condition in which visible solids, bottom deposits, or turbidity impairs the usefulness of water of the Fond du Lac Reservation for any of the uses designated in the Water Quality Standards of the Fond du Lac Reservation. These uses include wildlife, aquatic life, warm water fisheries, cold water fisheries, subsistence fishing (netting), primary contact recreation, secondary contact recreation, cultural, wild rice areas, aesthetic waters, agriculture, navigation, and commercial. See *id.*

9.5.2.1.6 Impacts to cultural sites.

This certification does not authorize impacts to cultural, historical, or archeological features or sites, or properties that may be eligible for such listing. See *id.*

9.5.2.2 Grand Portage Band of the Minnesota Chippewa Tribe

The following conditions apply to industrial storm water discharges into Waters of the Grand Portage Reservation (see certification provided by the Grand Portage Reservation, CWA410Cert_Fond du Lac_2021 MSGP):

9.5.2.2.1 *Definitions.*

The definitions set forth in the Grand Portage Water Resources Ordinance, as amended, (“Water Resources Ordinance”) govern these certification conditions. See *id.* at 1,4.

9.5.2.2.2 *Water Quality Standards.*

All industrial storm water discharges authorized by this permit must comply with the Grand Portage Water Quality Standards, Applicable Federal Standards, and the Water Resources Ordinance. See *id.*

9.5.2.2.3 *Additional Monitoring.*

Grand Portage reserves the right to require additional monitoring of storm water discharges as determined on a case-by-case basis. If the Board determines that additional monitoring is necessary, the monitoring plan must be supplemented and incorporated into the Storm Water Pollution Prevention Plan (“SWPPP”) before the SWPPP is submitted to the USEPA. Accordingly, the Board must be contacted, at the address listed below, at the onset of writing the SWPPP. See *id.* at 1,4.

9.5.2.2.4 *Submission of SWPPP, NOI, and NOT.*

In addition, a copy of the SWPPP, Notice of Intent (“NOI”), and Notice of Termination (NOT) (collectively the “application”) must be submitted to the Board at least 30 days before submitting the NOI to USEPA. Applications should be sent to the following address:

Grand Portage Environmental Resources Board
P.O. Box 428
Grand Portage, MN 55605

9.5.2.2.5 *Additional information.*

Upon receipt of the application, the Board shall order the Grand Portage Environmental Department (Department) to conduct a technical review of the application materials. If necessary, Department staff will send a request for additional information to the applicant within 30 days of receipt of the application. See *id.* at 1,5.

9.5.2.2.6 *Preliminary coverage determination.*

After considering the application and such other information and data as the Department staff deems relevant, the Department Director will evaluate whether there is a reasonable probability that the proposed activity will violate the Grand Portage Water Quality Standards or any Applicable Federal Standards and recommend one of the following preliminary determinations:

- (a) Unconditionally grant coverage under the MSGP;
- (b) Grant coverage under the MSGP subject to certain conditions; or
- (c) Deny coverage under the MSGP.

9.5.2.2.7 *Final coverage determination.*

Within 30 days of the Department Director’s recommendation, the Board will provide public notice of the application for coverage under the MSGP and the Department Director’s recommendations. Upon request, the Department will

schedule a hearing as provided in 40 CFR Part 25. If, after considering the evidence provided at the hearing and the entire record, the Board determines by a preponderance of the evidence that the proposed activity will violate the Grand Portage Water Quality Standards or any Applicable Federal Standards, the Board shall deny eligibility for coverage under the MSGP, unless there is a reasonable certainty that compliance can be achieved by the applicant's adherence to reasonable conditions. If the Board finds insufficient evidence to show that the proposed activity will violate the Grand Portage Water Quality Standards or any Applicable Federal Standards, it shall approve coverage under the MSGP. See *id.*

9.5.2.2.8 Appeals.

Appeals related to water quality certification decisions or permits will be heard by the Grand Portage Tribal Court. See *id.*

9.5.2.2.9 Prohibition of Discharge.

The applicant is prohibited from discharging into the Waters of the Reservation pursuant to the MSGP unless the Board has granted coverage under the MSGP, or until the applicant has adhered to conditions required by the Board's conditional grant of coverage. See *id.*

9.5.2.2.10 Compliance.

The Board retains full authority provided by the Water Resources Ordinance to ensure compliance with and enforce the provisions of the Water Resource Ordinance, the Grand Portage Water Quality Standards, Applicable Federal Standards, and these certification conditions." See *id.*

9.5.3 WIR05I000: Indian country within the State of Wisconsin, except those on Bad River Band of Lake Superior Tribe of Chippewa Indians lands and on Sokaogon Chippewa Community lands

No additional requirements.

9.6 EPA Region 6: Arkansas, Louisiana, Oklahoma, Texas, and New Mexico (except see Region 9 for Navajo lands, and see Region 8 for Ute Mountain Reservation lands).

9.6.1 LAR05I000: Indian country within the State of Louisiana

No additional requirements.

9.6.2 NMR050000: The State of New Mexico, except Indian country

Operators in New Mexico must also meet the following conditions (see certification provided by the State of New Mexico, CWA410Cert_NM_2021 MSGP):

9.6.2.1 PFAS Analytes Monitoring.

Except as specified below, all NAICS codes listed in the December 4, 2019 Advanced Notice of Proposed Rulemaking for TRI Reporting¹ and covered under this MSGP shall monitor and report PFAS in effluent once during the first year of MSGP coverage, or when the facility discharges if no discharge occurs during the first year. Samples shall be analyzed by an accredited lab for all 18 PFAS analytes using EPA Method 537.1 (EPA 2018), and the DoD Quality Systems Manual Method 5.3 (2019) as guidance. Method and analysis shall be sufficiently sensitive to evaluate the New Mexico screening level for PFOA and PFOS.

The PFAS screening level in New Mexico is indicated below. The screening level is not a standard of quality and purity for the surface waters of New Mexico but

¹ <https://www.federalregister.gov/documents/2019/12/04/2019-26034/addition-of-certain-per-and-polyfluoroalkyl-substances-community-right-to-know-toxic-chemical>

allows detection and further evaluation of the existence of PFAS in stormwater discharges to determine if more attention is warranted.

PFAS Screening Level for New Mexico*	
PFOA + PFOS	0.070 µg/L

*Concentrations of PFOA and PFOS are summed before being compared to the screening level.

If PFOA and/or PFOS are detected above the New Mexico screening level, additional monitoring and reporting shall occur annually and in accordance with the same parameters and methods as required for the first sampling event. In addition, the permittee should take corrective action and identify ways to minimize, reduce, and eliminate PFAS from the industrial activity through product substitution and/or additional best management practices and operational controls. Results of past monitoring and any corrective actions taken should be included in the Stormwater Pollution Prevention Plan (SWPPP).

The permittee shall submit monitoring results for all 18 PFAS analytes under EPA Method 537.1, as required, to NMED at the following address:

Point Source Program Manager
Surface Water Quality Bureau
New Mexico Environment Department
P.O. Box 5469
Santa Fe, NM 87502-5469

NMED may suspend the requirement to monitor and report PFAS under the following circumstances:

- If the permittee determines it is not technically practicable to measure PFAS in their stormwater discharge; or
- If additional sampling determines that it is unlikely that PFAS exist in a permittee's stormwater discharge, if the permittee provides facility data that demonstrate PFAS are unlikely to be present in the stormwater discharge, or there are no available, accredited laboratories capable of performing the required PFAS analysis; or
- If additional sampling demonstrates that the pollutant concentration is lower than the screening level or the permittee is subject to duplicative or more stringent PFAS requirements.

However, to be exempted for these reasons, the permittee must submit documentation to NMED for approval. See *id.* At 4-6.

9.6.2.2 Benchmark Monitoring Concentrations

The benchmark values for pollutants must be modified to reflect New Mexico WQS for the facilities in New Mexico based on water quality criteria approved in the Standards for Interstate and Intrastate Surface Waters, 20.6.4.900 NMAC. Consistent with the language in this permit, exceedances of a benchmark value, even if that value is based on New Mexico WQS, are not immediately a violation of the permit unless the permittee does not take appropriate action to improve best management practices or otherwise mitigate the discharge of the detected pollutant. A full Tier 2 Antidegradation Review (significant degradation analysis; reasonable alternatives identification; economic and social importance; etc.) does not translate to projects covered under this general permit. Therefore, this condition is necessary to ensure that New Mexico's antidegradation policy is upheld and surface waters of the state are protected from degradation. See *id.*

The following tables lay out the benchmark values that should be used for sector-specific monitoring in the MSGP.

MSGP Benchmark Values and Sources		
Most restrictive value (highlighted below) must be chosen		
Pollutant	2020 proposed MSGP Benchmark	New Mexico MSGP Benchmark
Total Recoverable Beryllium	130 µg/L	
Biochemical Oxygen Demand (5-day)	30 mg/L	
pH	6.0 – 9.0 s.u.	6.6 – 9.0 s.u.
Chemical Oxygen Demand	120 mg/L	
Total Phosphorus	2.0 mg/L	
Total Suspended Solids (TSS)	100 mg/L	
Ammonia	2.14 mg/L	
Nitrate and Nitrite Nitrogen	0.68 mg/L	
Turbidity	50 NTU	
Total Recoverable Antimony	640 µg/L	640 µg/L (dissolved)
Total Recoverable Arsenic	150 µg/L	9 µg/L (dissolved)
Total Recoverable Cadmium	1.8 µg/L	See below
Chromium (III)	570 µg/L	See below
Chromium (VI)	16 µg/L	16 µg/L (dissolved)
Total Recoverable Copper	14 µg/L	See below
Total Recoverable Cyanide	22 µg/L	5.2 µg/L
Total Recoverable Lead	8.2 µg/L	14 µg/L (dissolved)
Total Recoverable Mercury	1.4 µg/L	0.77 µg/L
Total Recoverable Nickel	47 µg/L	See below
Total Recoverable Selenium	5 µg/L	5 µg/L
Total Recoverable Silver	3.8 µg/L	See below
Total Recoverable Zinc	120 µg/L	See below

	Hardness dependent criteria - Dissolved (µg/L)						
Concurrent Hardness as CaCO ₃ , dissolved (mg/L)	Cd	Cr III	Cu	Pb	Ni	Ag	Zn
25	0.51	180	4	14	140	0.3	45
30	0.59	210	4	17	170	0.4	54
40	0.76	270	6	24	220	0.7	70

50	0.91	320	7	30	260	1.0	85
60	1.07	370	8	37	300	1.3	101
70	1.22	430	10	44	350	1.7	116
80	1.37	470	11	51	390	2.2	131
90	1.51	520	12	58	430	2.7	145
100	1.65	570	13	65	470	3.2	160
200	2.98	1,010	26	140	840	11	301
220	3.23	1,087	28	151	912	13	328
300	4.21	1,400	38	210	1190	21	435
400 and above	5.38	1,770	50	280	1510	35	564

9.6.2.3 Outstanding National Resource Waters.

Operators are not eligible to obtain authorization under this permit for stormwater discharges to outstanding national resource waters (ONRWs, also referred to as "Tier 3" waters). Although State WQS provide for temporary and short-term degradation of water quality in an ONRW under very limited circumstances, if approved by the New Mexico Water Quality Control Commission as specified at 20.6.4.8.A NMAC, the approval process required for these activities does not translate to projects covered under this general permit. This condition is necessary to ensure that no degradation is allowed in ONRWs by requiring proposed stormwater discharges to be reviewed under the individual permit process. Tier 3 waters are defined in Appendix F of the proposed permit. See *id.*

9.6.2.4 Additional SWPPP Requirements.

Information on how the permittee knows the groundwater or spring water is uncontaminated must be documented in the facility SWPPP.

EPA must amend the NOI to include a question for the permittee to indicate whether they anticipate to discharge groundwater or spring water from their site. The permittee must be able to indicate on the NOI: flow rate, whether the ground or spring water source is nearby potential pollutant sources, and if the ground or spring water has been tested and is not contaminated by the potential pollutant source.

If discharge of groundwater or spring water is anticipated at a facility, permittees must complete the following steps to determine if it is potentially contaminated:

- Indicate on the NOI that dewatering activities are anticipated. Provide information on flow and potential to encounter impacted ground or spring water.
- Refer to the Mapper tool at <https://gis.web.env.nm.gov/oem> and check if the following groundwater pollutant sources are located nearby the anticipated source of groundwater or spring water such that there is a potential for contamination:

Project Location Relative to a Source of Potential Groundwater Contamination	Constituents likely to be required for testing
Within 0.5 mile of an open Leaking Tank site	BTEX (Benzene, Toluene, Ethylbenzene, and Xylene) plus additional parameters depending on site conditions.

Within 0.5 mile of an open Voluntary Remediation site	All parameters listed in 20.6.4.900 NMAC, hardness and pH (or an alternate list approved by the NMED SWQB)
Within 0.5 mile of an open RCRA Corrective Action Site	All parameters listed in 20.6.4.900 NMAC, hardness and pH (or an alternate list approved by the NMED SWQB)
Within 0.5 mile of an open Abatement Site	All parameters listed in 20.6.4.900 NMAC, hardness and pH (or an alternate list approved by the NMED SWQB)
Within 0.5 mile of an open Brownfield Site	All parameters listed in 20.6.4.900 NMAC, hardness and pH (or an alternate list approved by the NMED SWQB)
Within 1.0 mile of a Superfund site with associated groundwater contamination.	All parameters listed in 20.6.4.900 NMAC, hardness and pH (or an alternate list approved by the NMED SWQB)
EPA approved-sufficiently sensitive methods must be used – approved methods are listed in 40 C.F.R. 136.3.	

- c. If within the distances listed above, Permittee must provide test data indicating the quality of the groundwater or spring water to be discharged according to the table above.
- d. Permittee must send test result data to EPA Region 6 and the NMED Surface Water Quality Bureau. If the test data exceed State WQS, the ground or spring water cannot be discharged from the facility into surface waters under this permit. Discharge to surface waters must be conducted under a separate NPDES individual permit to ensure proper treatment and disposal. If disposal will be to the ground surface or in an unlined pond, the permittee must submit a Notice of Intent to Discharge (NOI) to the NMED Ground Water Quality Bureau. For further assistance determining whether your facility may encounter impacted groundwater, the permittee may contact the NMED Ground Water Quality Bureau at (505) 827-2965.
- e. Investigative information and data demonstrating that water is not contaminated must be documented in the facility SWPPP. See *id.*

9.6.2.5 Ponds and Other Impoundments.

Per the New Mexico Office of the State Engineer requirements², impoundments must drain or infiltrate within 96 hours. The facility must transfer a valid water right to impound and retain the stormwater longer than 96 hours or request a variance from the State Engineer.

If the facility intends to discharge stormwater that contains a "water contaminant" as defined in 20.6.2.7 NMAC, a State of New Mexico Notice of Intent to Discharge must

² 19.26.2.15.B NMAC PONDS AND OTHER IMPOUNDMENTS: A permit is required to capture or store surface water in an impoundment. An application to capture and store surface water shall be filed pursuant to 19.26.2.10 NMAC or 19.26.2.11 NMAC unless the impoundment of water is authorized as a livestock watering impoundment under 19.26.2.14 NMAC.

B. Flood control: No permit to appropriate water is required for an impoundment when the primary purpose of the impoundment is flood control, provided the outlet drains the impoundment (from the spillway crest) in 96 hours. The water shall not be detained in the impoundment in excess of 96 hours unless the state engineer has issued a waiver to the owner of the impoundment.

be submitted to NMED in accordance with 20.6.2.1201 NMAC **prior to discharge**. This includes infiltration of stormwater or a discharge to the ground surface that may move directly or indirectly into groundwater.

In the event impounded stormwater contains a "water contaminant" as defined in 20.6.2.7 NMAC, the stormwater must meet benchmark values in order to be discharged to a surface water of the State. See *id.*

9.6.3 NMR05I000: Indian country within the State of New Mexico, except Ute Mountain Reservation lands that are covered under Colorado permit COR05I000 and Navajo Reservation lands that are covered under Arizona permit AZR05I000

9.6.3.1 Ohkay Owingeh

Permittees in the tribe of Ohkay Owingeh must also meet the following conditions (see certification provided by the Tribe of Ohkay Owingeh, CWA410Cert_Ohkay Owingeh_2021 MSGP):

9.6.3.1.1 *Submission of NOI and NOT.*

The operator(s) must provide a copy of the Notice of Intent (NOI) to the Ohkay Owingeh Office of Environmental Affairs the same day electronic confirmation is received from the U.S. Environmental Protection Agency (EPA) that the submitted NOI was certified and is undergoing its 30-day review period . Additionally, a copy of the Notice of Termination (NOT) must be provided the same day electronic confirmation is received from the EPA that the NOT has been accepted. The NOI and NOT should be provided to the address below. See *id.* at 1-2.

9.6.3.1.2 *Where to Submit Information.*

Ron Lovato, Governor
P.O. Box 1099
Ohkay Owingeh, NM 87566
governor@ohkay.org

Naomi L. Archuleta
Environmental Programs Manager
Office of Environmental Affairs, NRD Division
P.O. Box 717
Ohkay Owingeh, NM 87566
naomi.archuleta@ohkay.org

9.6.3.1.3 *SWPPP Availability.*

The operator(s) must provide an electronic copy of the Storm Water Pollution Prevention Plan(s) to the Office of Environmental Affairs by email to naomi.archuleta@ohkay.org at least 30 days prior to submitting the NOI to EPA and Ohkay Owingeh. See *id.*

9.6.3.2 Pueblo of Isleta

Permittees in the Pueblo of Isleta must also meet the following conditions (see certification provided by the Pueblo of Isleta, CWA410Cert_Pueblo of Isleta_2021 MSGP):

9.6.3.2.1 *Water Quality Standards.*

Impacts to waters of the Pueblo of Isleta are prohibited. All lakes, rivers, streams, ditches, springs and wetlands shall be fully protected. See *id.* at 1-2.

9.6.3.2.2 *Submission of NOI.*

All discharges made pursuant to the MSGP shall be conducted in conformance with the requirements of Permit No. NMR05000, and in such a manner as will prevent violations of the Pueblo's Surface Water Quality Standards. See *id.*

9.6.3.2.3 Submission of NOI.

The operator(s) must provide a copy of the Notice of Intent ("NOI") to the Governor and Water Quality Control Officer the same day electronic confirmation is received by the EPA that the submitted NOI was certified and is undergoing its 30-day review period. See *id.* Additionally, a copy of the Notice of Termination ("NOT") must be provided the same day electronic confirmation is received from the EPA that the NOT has been accepted. A paper copy of the NOI and NOT should be provided to the Governor; electronic copy or URL is acceptable for submittal to the Pueblo of Isleta Water Quality Control Officer:

Governor Pueblo of Isleta
PO Box 1270
Isleta NM 87022

Water Quality Control Officer Pueblo of Isleta
Environment Department PO Box 1270
Isleta NM 87022
Ramona.Montoya @isletapueblo.com

9.6.3.2.4 SWPPP Availability.

The operator(s) must provide an electronic copy of its Storm Water Pollution Prevention Plan(s) ("SWPPP") to the Pueblo of Isleta Environment Department by email to Ramona.Montoya@isletapueblo.com at least 30 days prior to submitting the NOI to EPA and the Pueblo. The Pueblo may use the EPA 30-day waiting period to determine whether any additional measures are necessary to meet applicable Tribal surface water quality standards or to comply with Tribal antidegradation requirements. See *id.*

9.6.3.3 Pueblo of Laguna

The following condition applies only to discharges on the Santa Ana Indian Pueblo (see certification provided by the Pueblo of Isleta, CWA410Cert_Pueblo of Laguna_2021 MSGP):

9.6.3.3.1 Submission of NOI.

The operator(s) must provide a copy of the Notice of Intent (NOI) to the Pueblo of Laguna's Environmental & Natural Resources Department the same day electronic confirmation is received from the U.S. Environmental Protection Agency (EPA) that the submitted NOI was certified and is undergoing its 30-day review period. Additionally, a copy of the Notice of Termination (NOT) must be provided the same day electronic confirmation is received from the EPA that the NOT has been accepted. See *id.* 1-2.

The NOI and NOT should be provided to the following address:

Pueblo of Laguna, Office of the Governor
Attn: Environmental & Natural Resources Department
P.O. Box 194 Laguna, NM 87026
Email: setter@pol-nsn.gov, cc: gjojola@pol-nsn.gov, ewoodward@pol-nsn.gov

9.6.3.3.2 SWPPP Availability.

The operator(s) must provide an electronic copy of the Storm Water Pollution Prevention Plan(s) to Pueblo of Laguna Environmental Program at the same time the NOI is submitted to the listed email addresses above. See *id.*

9.6.3.3.3 Additional Correspondence.

The Pueblo of Laguna Environmental Program shall be included on any correspondences between the applicant and the EPA related to analytical data, written reports, corrective action, enforcement, monitoring, or incident reports. See *id.*

9.6.3.3.4 Additional Consultation.

Immediate initiation of consultation with the Pueblo of Laguna is required should any human remains or artifacts be unearthed that fall under the Native American Graves Protection and Repatriation Act guidelines during the span of the project. If human remains are unearthed, contact the Pueblo of Laguna Police Department at 505-552-6666. If artifacts are unearthed, contact the Pueblo of Laguna Tribal Historic Preservation Office at 505-552-5033. See *id.*

9.6.3.4 Pueblo of Santa Ana

The following condition applies only to discharges on the Santa Ana Indian Pueblo (see certification provided by the Pueblo of Isleta, CWA410Cert_Pueblo of Santa Ana_2021 MSGP):

9.6.3.4.1 Submission of NOI.

The permittee shall provide a copy of the Notice of Intent (NOI) to the Pueblo of Santa Ana (the Pueblo), at the same time it is submitted to the U.S. Environmental Protection Agency (EPA), for projects with discharges onto the lands of the Pueblo as defined in the Pueblo's antidegradation policy within the Pueblo of Santa Ana Water Quality Standards. See *id.* at 2-3.

9.6.3.4.2 SWPPP Availability.

The permittee shall provide a final copy of the Stormwater Pollution Prevention Plan (SWPPP) to the Pueblo that is associated with any project identified in the NOI, at the same time that an NOI is submitted to the EPA. The SWPP should include any projects with discharges onto the lands of the Pueblo as defined in the antidegradation policy within the Pueblo of Santa Ana Water Quality Standards. See *id.*

9.6.3.4.3 Additional Reporting.

The permittee shall provide copies of inspections reports and of corrective action reports to the Pueblo at the address below for review, upon request. See *id.*

9.6.3.4.4 Submission of NOT.

Upon completion of the project identified in the NOI, the permittee will submit a Notice of Termination (NOT) to the Pueblo. See *id.*

9.6.3.4.5 Where to Submit Information.

All required or requested permittee specific information identified above shall be submitted to the following address:

Pueblo of Santa Ana Department of Natural
Resources, Attention: Water Resources Division
2 Dove Road
Santa Ana Pueblo, NM, 87004

9.6.3.4.6 Additional Reporting to the Pueblo.

Discharges are not authorized by the permittee unless an accurate and complete NOI and SWPPP have been submitted to the Pueblo. Failure to

provide an accurate and complete NOI and SWPPP may result in a denial of the discharge permit, or a delay in groundbreaking or construction. See *id.*

9.6.3.4.7 Start Work Authorization.

The permittee will not proceed with site work until authorized by the Pueblo. The Pueblo requires review of the complete and final SWPP before authorization to proceed. The Pueblo will provide an "Authorization to Process" notice after review and approval of the SWPPP. See *id.*

9.6.3.4.8 Additional Monitoring.

The permittee could be required to perform water quality monitoring, sampling or analysis during the active permit dates for constituents determined by the Pueblo. See *id.*

9.6.3.4.9 Site Stabilization.

Before submitting a NOT, permittees must certify to the Pueblo's Department of Natural Resources in writing that requirements for site stabilization have been met, and any temporary erosion control structures have been removed. Documentation of the Pueblo's review that such requirements have been reviewed and met will be provided for the permittee to add to the permittee's NOT submission to EPA. Copies of all NOT submitted to the EPA must also be sent to the Pueblo at the address provided above. See *id.*

9.6.3.4.10 Additional Correspondence.

Copies of all Notifications (Notice of Intent, Notice of Termination, or other communications), associated analytical data, and written reports for actions covered under this permit occurring on Pueblo of Santa Ana lands or within five river miles of the northern exterior boundary of Pueblo of Santa Ana lands shall be provided to the Pueblo of Santa Ana Department of Natural Resources at same time they are provided to the U.S. Environmental Protection Agency.

Any correspondence between the applicant and EPA related to corrective action, enforcement, monitoring, or adverse incident written reports should likewise be routed to the Pueblo of Santa Ana Department of Natural Resources. The Pueblo of Santa Ana reserves the right to request additional information or study and may delay or deny a permit for cause. All requested materials shall be sent to: Pueblo of Santa Ana Department of Natural Resources, 2 Dove Road, Santa Ana Pueblo, NM, 87004. See *id.*

9.6.3.5 Pueblo of Santa Clara.

The following condition applies only to discharges on the Santa Clara Indian Pueblo (see certification provided by the Pueblo of Isleta, CWA410Cert_Pueblo of Santa Clara_2021 MSGP):

9.6.3.5.1 Submission of NOI, NOT and SWPPP.

The operator(s) provide an electronic copy of Notice of Intent (NOI) to the Santa Clara Pueblo Office of Environmental Affairs within 7 business days after electronic confirmation is received from the U.S. Environmental Protection Agency (EPA) that the submitted NOI was certified and is undergoing its 30-day review period. An electronic copy of the Notice of Termination (NOT) shall be provided to the Santa Clara Pueblo Office of Environmental Affairs within 5 calendar days after electronic confirmation is received from the EPA that the NOT has been accepted. A copy of the Storm Water Pollution Prevention Plan

shall be made available to the Pueblo of Santa Clara staff upon request. See *id.* 1-4.

9.6.3.5.2 Where to Submit Information.

Electronic copies of all required or requested documents shall be emailed to the Santa Clara Pueblo Office of Environmental Affairs at dinoc@santaclarapueblo.org. If an electronic copy can't be provided, a hard copy may be mailed to:

Santa Clara Pueblo Governor's Office
P.O. Box 580
Espanola, NM 87532

9.6.4 OKR05I000: Indian country within the State of Oklahoma

9.6.4.1 Pawnee Nation

The following condition applies only to discharges in Pawnee Nation (see certification provided by the Pueblo of Isleta, CWA410Cert_Pawnee Nation of Oklahoma_2021 MSGP):

9.6.4.1.1 Submission of NOI and NOT.

The operator(s) must provide a copy of the Notice of Intent (NOI) to the Pawnee Nation the same day electronic confirmation is received from the U.S. Environmental Protection Agency (EPA) that the submitted NOI was certified and is undergoing its 30-day review period. Additionally, a copy of the Notice of Termination (NOT) must be provided the same day electronic confirmation is received from the EPA that the NOT has been accepted. Electronic copies of the NOI and NOT shall be submitted to the Pawnee Nation Department of Environmental Conservation and Safety by email to: dnrs@pawneenation.org. See *id.*

9.6.4.1.2 SWPPP Availability.

The operator(s) must provide an electronic copy of the Storm Water Pollution Prevention Plan(s) to the Pawnee Nation by email to Pawnee Nation Department of Environmental Conservation and Safety, dnrs@pawneenation.org at least 30 days prior to submitting the NOI to EPA and the Pawnee Nation. See *id.*

9.6.4.1.3 Additional Reporting.

The Pawnee Nation must be notified at 918.762.3655 immediately upon discovery of any non-compliance with any provision of the permit conditions. See *id.*

9.6.5 OKR05F000: Facilities in the State of Oklahoma not under the jurisdiction of the Oklahoma Department of Environmental Quality or the Oklahoma Department of Agriculture, Food and Forestry, except those on Indian Country. EPA jurisdiction facilities include SIC Codes 1311, 1381, 1382, 1389, and 5171

No additional requirements.

9.6.6 TXR05F000: Facilities in the State of Texas not under the jurisdiction of the Texas Commission on Environmental Quality, except those on Indian Country. EPA- jurisdiction facilities include SIC Codes 1311, 1321, 1381, 1382, and 1389 (other than oil field service company "home base" facilities)

No additional requirements.

9.6.7 TXR05I000: Indian country within the State of Texas

No additional requirements.

9.7 EPA Region 7: Iowa, Kansas, Missouri, Nebraska (except see Region 8 for Pine Ridge Reservation Lands)

9.7.1 IAR05I000: Indian country within the State of Iowa

9.7.1.1 Meskwaki Nation

The following condition applies only to discharges on the Meskwaki Nation (see certification provided by the Pueblo of Isleta, CWA410Cert_Meskwaki Nation_2021 MSGP):

9.7.1.1.1 *Document Submission.*

All original and revised documents required by this permit, including SWPPP, NOI, Change NOI, and NOT, must be submitted electronically to MNRD 30 calendar days prior to the submission deadline to EPA. Incidental reporting, such as AIM documentation and plans, must be submitted to the MNRD at the same time that they are submitted to EPA. See *id.* at 1-3.

9.7.1.1.2 *Monitoring Data Submission.*

All discharge monitoring data required by this permit should be submitted electronically to the Meskwaki Natural Resources Department (MNRD) at the time of submission to EPA in the same form as it is submitted to EPA. See *id.*

9.7.1.1.3 *Where to Submit Information.*

Contact the MNRD office by phone at 641-484-3511 to gather submission details. See *id.*

9.7.2 KSR05I000: Indian country within the State of Kansas

No additional requirements.

9.7.3 NER05I000: Indian country within the State of Nebraska, except Pine Ridge Reservation lands (see Region 8)

No additional requirements.

9.8 EPA Region 8: Colorado, Montana, North Dakota, South Dakota, Wyoming, Utah (except see Region 9 for Goshute Reservation and Navajo Reservation Lands), the Ute Mountain Reservation in NM, and the Pine Ridge Reservation in NE

9.8.1 COR05F000: Areas in the State of Colorado, except those located on Indian country, subject to industrial activity by a Federal Operator

No additional requirements.

9.8.2 COR05I000: Indian country within the State of Colorado, as well as the portion of the Ute Mountain Reservation located in New Mexico

9.8.2.1 Southern Ute Indian Tribe

The following condition applies only to discharges within the Southern Ute Indian Reservation (see certification provided by the Southern Ute Indian Tribe, CWA410Cert_Southern Ute Indian Tribe_2021 MSGP):

9.8.2.1.1 *Submission of SWPPP.*

The applicant must submit its Stormwater Pollution Prevention Plan (SWPPP) to the Tribe's Environmental Programs Division at the same time or

immediately after the applicant submits its Notice of Intent (NOI) to EPA. At the applicant's option, the submittal may be made electronically.

This condition must be met to give the Tribe an opportunity, in consultation with EPA, to ensure that the permittee has developed an adequate SWPPP for the facility. This

is a minimum requirement for the proposed permit and a less stringent condition does not exist for the Tribe's certification. See *id.* at 1, 4-7.

9.8.2.1.2 Submission of NOI and NOT.

The applicant must send a copy of its Notice of Intent (NOI) and Notice of Termination (NOT) to the Tribe's Environmental Programs Division at the same time or immediately after the applicant sends those documents to EPA. At the applicant's option, the submittal may be made electronically. See *id.*

9.8.2.1.3 Authorization to Inspect.

The permittee shall allow employees of the Tribe's Environmental Programs Division access to inspect any facility, equipment, practices, or operations regulated or required under this permit and to access records maintained under the conditions of this permit. See *id.*

9.8.2.1.4 Where to Submit Information

Information submitted to the Tribe's Environmental Programs Division must be sent to the following address:

Environmental Programs Division
P.O. Box 737 MS#81 Ignacio, CO 81137
jseebach@southernute-nsn.gov

9.8.3 MTR05I000: Indian country within the State of Montana

No additional requirements.

9.8.4 NDR05I000: Indian country within the State of North Dakota, as well as that portion of the Standing Rock Reservation located in South Dakota (except for the portion of the lands within the former boundaries of the Lake Traverse Reservation which is covered under South Dakota permit SDR05I000 listed below)

No additional requirements.

9.8.5 SDR05I000: Indian country within the State of South Dakota, as well as the portion of the Pine Ridge Reservation located in Nebraska and the portion of the lands within the former boundaries of the Lake Traverse Reservation located in North Dakota(except for the Standing Rock Reservation which is covered under North Dakota permit NDR05I000 listed above)

No additional requirements.

9.8.6 UTR05I000: Indian country within the State of Utah, except Goshute and Navajo Reservation lands (see Region 9)

No additional requirements.

9.8.7 WYR05I000: Indian country within the State of Wyoming

No additional requirements.

9.9 EPA Region 9: California, Hawaii, Nevada, Guam, American Samoa, the Commonwealth of the Northern Mariana Islands, the Confederated Tribes of the Goshute Reservation in Utah and Nevada, Indian Country within the State of Arizona including the Navajo Reservation in Utah and New Mexico and Arizona, the Duck Valley Reservation in Idaho, and the Fort McDermitt Reservation in Oregon.

9.9.1 ASR050000: American Samoa

No additional requirements.

9.9.2 AZR05I000: Indian country within the State of Arizona, including Navajo Reservation lands in New Mexico and Utah

No additional requirements.

9.9.3 CAR05I000: Indian country within the State of California

9.9.3.1 Hoopa Valley Tribe

Facilities in the Hoopa Valley Tribe lands are not eligible for stormwater discharge coverage under this permit. Contact the EPA Region 9 office for an individual permit application.

9.9.3.2 Morongo Band of Mission Indians

The following condition applies only to discharges in the Indian country of the Morongo Band of Mission Indians (see certification provided by the Morongo Band of Mission Indian, CWA410Cert_Morongo Band of Mission Indians_2021 MSGP):

9.9.3.2.1 *Compliance with Local Law.*

This certification does not exempt, and is provisional upon compliance with, other applicable statutes and codes administered by Federal and Tribal agencies. Pursuant to the Morongo Band of Mission Indians Surface Water Quality Protection Ordinance (Ordinance 39), all unpermitted discharges must be reported to the Morongo Band of Mission Indians Environmental Protection Department within 24 hours of the incident. See *id.* at 1.

9.9.3.2.2 *Submission of NOI and SWPPP.*

Each operator shall submit copies of the Notices of Intent (NOI) and Stormwater Water Pollution Plans (SWPPPs) to the Morongo Environmental Protection Department at the same time they are submitted to EPA. See *id.*

9.9.3.2.3 *Additional Reporting.*

All monitoring data and exceedance reports shall be provided to the Morongo Environmental Protection Department. See *id.*

9.9.3.2.4 *Where to Send Information.*

All required or requested documents should be submitted to:

Morongo Band of Mission Indians
Environmental Protection Department 12700 Pumarra Road
Banning, CA 92220
Or electronically at epd@morongo-nsn.gov

9.9.3.3 Twenty-Nine Palms Band of Mission Indians

The following condition applies only to discharges in the Indian country of the Twenty-Nine Palms Band of Mission Indians (see certification provided by the Twenty-Nine Palms Band of Mission Indians, CWA410Cert_Twenty-Nine Palms Band of Mission Indians_2021 MSGP):

9.9.3.3.1 *Submission of NOI*

Tribal EPA must receive written notification of the intent to discharge, and must be afforded the opportunity to evaluate whether the specific pollutant discharge proposed will violate TWQS prior to EPA granting the permit. See *id.* at 1-2

9.9.3.3.2 *Reporting*

Permitted entities under the MSGP must keep Tribal EPA informed of authorized discharges under the MSGP by submitting written information about the type, quantity, frequency and location, intended purpose, and potential human health

and/or environmental effects of their activities. These requirements are pursuant to Article 4 of the Twenty-Nine Palms Band of Mission Indians Water Pollution Control Ordinance {022405A}. This information may be submitted to Tribal EPA in the form of Storm Water Pollution Prevention Plans (SWPPPs), monitoring reports, or other reports as required under the MSGP. Spills, leaks, or unpermitted discharges must be reported in writing to Tribal EPA within 24 hours of the incident. See *id.*

9.9.4 GUR050000: Island of Guam

The following condition applies only to discharges in Guam (see certification provided by the Island of Guam, CWA410Cert_Guam_2021 MSGP):

9.9.4.1 *General Conditions*

- a. A1. For purposes of this Order, the term "Applicant" shall mean U.S. Environmental Protection Agency, and its agents, assignees, and contractors.
- b. A2. For purposes of this Order, the permit "Permittee" shall mean any facility granted coverage under EPA's 2020 Multi-Sector General Permit.
- c. A3. The Applicant shall enforce the proposed 2020 MSGP and ensure that the Permittee complies with the conditions of the permit at all times.
- d. A4. Nothing in this Order waives Guam EPA's authority to issue additional orders if Guam EPA determines that further actions are necessary to implement Guam water quality laws, or if additional conditions are necessary to further protect water quality.
- e. A5. In the event of changes or amendments to GWQS, or changes in or amendments to the Guam Water Pollution Control Act or the federal Clean Water Act, Guam EPA may issue an amendment to this Order to incorporate any such changes or amendments applicable to the proposed 2020 MSGP.
- f. A6. Failure of any person or entity to comply with this Order may result in the issuance of civil penalties or other actions, whether administrative or judicial, to enforce the terms of this Order.
- g. A7. All submittals required by this Order shall be sent to the Guam Environmental Protection Agency Attn: 401 Federal Permit Manager, Non-Point Source Program, EMAS Division, 3304 Mariner Avenue, Bldg. 17-3304, Barrigada, Guam 96913, AND via email to jesse.cruz@epa.guam.gov. *The submittals shall be identified with WQC Order #2020-10 and include the MSGP Permit Number, certifying representative's name, title, mailing address and phone number.*
- h. A8. This condition is specific to Sector J. Mineral Mining and Dressing covered by the proposed 2020 MSGP: Prior to any earth moving activities, a Clearing and Grading or Building Permit, shall be approved by Guam EPA. Sediment control designs and erosion control Best Management Practices (BMPs) must meet the design standard criteria required in the CNMI and Guam Stormwater Management Manual (October 2006) and in the Guam Soil Erosion and Sediment Control Regulations.
- i. A9. This condition is specific to section 2.1 Control Measures of the proposed 2020 MSGP: The selection and installation of stormwater control measures shall meet the design criteria and standards in the CNMI and Guam Stormwater Management Manual (October 2006) and the Guam Soil Erosion and Sediment Control Regulations.
- j. A10. A signed copy of the Notice of Intent (NOi), Stormwater Pollution Prevention Plan (SWPPP), and Notice of Termination (NOT) shall be submitted to Guam EPA, consistent with condition A7, at the same time it is submitted to U.S. EPA for review and approval. Coordination with Guam EPA is encouraged

when the receiving water(s) for the proposed stormwater discharge is/are being identified.

- k. A11. The coordinates and location of any proposed discharge outfall(s) shall be submitted to Guam EPA for review and approval, consistent with condition A7. Specific discharge information shall also be submitted.
- l. A12. The NOT application shall be submitted to Guam EPA for review and approval prior to submittal to U.S. EPA, consistent with condition A7. Guam EPA may conduct inspections to ensure that conditions of termination have been met and sources of pollutants have been removed or adequately mitigated. Guam EPA may advise U.S. EPA as to findings and recommendations concerning the Permittee's proposed termination of permit coverage.
- m. A13. A copy of all final and local permits shall be provided to Guam EPA within two weeks of receipt, consistent with condition A7.
- n. A14. Reports, monitoring and analytical data (e.g. Discharge Monitoring Reports (DMRs), follow-up monitoring reports, Exceedance Reports for Numerical Effluent Limits, etc.) submitted to EPA shall be concurrently submitted to Guam EPA, consistent with condition A7.
- o. A15. A copy of the MSGP, SWPPP, and NOI shall be on file at the Permittee and readily accessible.
- p. A16. Guam EPA shall be allowed access to any MSGP industrial facility and mitigation sites at any reasonable time to perform compliance inspections, monitoring, necessary data collection, and/or to ensure that discharge is not in violation of permit conditions, the Guam Water Pollution Control Act, GWQS, or any applicable Guam laws and/or regulations.
- q. A17. This Order does not authorize direct, indirect, permanent, or temporary impacts to waters under Guam EPA's jurisdiction (including wetlands) or related aquatic resources, except as specifically provided for in conditions of this Order.
- r. A18. A signed Statement of Understanding of Water Quality Certification Conditions shall be submitted to Guam EPA (see Attachment A for an example) per condition A7. See *id.* at 1-3.

9.9.4.2 Water Quality Conditions

- a. Stormwater discharges to waterbodies under the jurisdiction of Guam EPA must be consistent with the antidegradation policy in 22GAR §510I(b).
- b. B2. All discharges shall comply with the Guam Water Pollution Control Act (10 GCA Chapter 47) and implementing regulations at 22 GAR Chapter 5 (GWQS) and 22 GAR Chapter 10 (Guam Soil Erosion and Sediment Control (SESC) Regulations). Furthermore, nothing in this Order shall absolve the Permittee from liability for contamination and any subsequent cleanup of marine waters, surface waters, ground waters, or sediments occurring as a result of proposed 2020 MSGP stormwater discharges.
- c. B3. 2020 MSGP industrial stormwater discharges are prohibited as follows:
 - i. In Marine Waters, Category M-1 Excellent (22 GAR Chapter 5 §5102(b)(1)); and
 - ii. In Surface Waters, Category S-1 High (22 GAR Chapter 5 §5102(c)(I)).
- d. B4. All point source discharges to Guam's waters will be controlled (permitted) through the Federal NPDES, or through the Guam Environmental Protection Agency's local permit program, consistent with the requirements of these programs. 22 GAR Chapter 5 §5104(a)(I2)

- e. B5. Dewatering is not permitted under this certification. Dewatering activities shall require a separate Dewatering Permit from the Agency prior to any dewatering activity.
- f. B6. Mitigation and/or additional monitoring may be required if site inspections indicate water quality standards have not been met. See *id.*

EMERGENCY/CONTINGENCY MEASURES:

- g. B7. The Permittee shall develop and implement a Spill Prevention and Containment Plan.
- h. B8. The Permittee shall have adequate and appropriate spill response materials on hand to respond to emergency release of oil, petroleum or any other material into waters of the territory.
- i. B9. Any unpermitted discharge into territorial waters or onto land with a potential for entry into territorial waters, is prohibited. If this occurs, the Permittee shall immediately take the following actions:
 - i. Cease operations at the location of the violation or spill.
 - ii. Assess the cause of the water quality problem and take appropriate measures to correct the problem and/or prevent further environmental damage.
 - iii. Notify Guam EPA of the failure to comply. All petroleum spills shall be reported immediately to:
 - 1) Guam's Emergency 911 system
 - 2) Guam EPA's 24-Hour Spill Response Team at (67 I) 888-6488 or during working hours (67 J) 300-4751
 - 3) U.S. Coast Guard Sector Guam (671) 355-4824
 - 4) National Response Center 1-800-424-8802
 - iv. Submit a detailed written report to Guam EPA within five days of noncompliance that describes the nature of the event, corrective action taken and/or planned, steps to be taken to prevent a recurrence, results of any samples taken, and any other pertinent information. See *id.*
- j. B10. Compliance with this condition does not relieve the Permittee from responsibility to maintain continuous compliance with the terms and conditions of this Order or the resulting liability from failure to comply. See *id.*
- k. B11. Submittal or reporting of any of this information does not provide relief from any subsequent enforcement actions for unpermitted discharges to waters of the United States. See *id.*

9.9.4.3 Timing Requirements

- a. C1. This Order is valid for five (5) Years from Date of Certification, unless otherwise approved by the Guam EPA Administrator. See *id.*
- b. C2. The Permittee shall be required to adhere to the current Guam Coral Spawning Moratorium dates for both hard and soft corals where in-water activities may impair water quality. These dates can be obtained from the Guam Department of Agriculture, Division of Aquatic and Wildlife Resources, or the NOAA NMFS Pacific Islands Regional Office Habitat Conservation Division. See *id.*

9.9.4.4 Reporting and Notification Requirement Conditions

- a. D1. The Permittee shall provide notice to Guam EPA consistent with Condition A7: Immediately upon discovery of noncompliance with the provisions of this Order.
- b. D2. A Notice of Violation/Work Stop Order will be issued if certification conditions are not adhered to or when significant or sustained water quality degradation occurs. Work or discharge shall be suspended or halted until the Permittee addresses environmental problems/concerns to Guam EPA's satisfaction. Guam EPA may also levy penalties and fines (IO GCA §47111). Invalidity or enforceability of one or more provisions of this certification shall not affect any other provision of this certification. See *id.*

9.9.4.5 Right to Appeal

You have a right to appeal this Order to the Guam EPA Board of Directors, or request a hearing within 30 days of the date of receipt of this Order. Failure to appeal this Order constitutes a waiver of your right to a hearing. Any appeal will proceed pursuant to the provisions of 5 GCA Chapter 9, as provided by 22 GAR §5 I06(i)(7). Unless a written request for a hearing, signed by or on behalf of the person named as Applicant in the accompanying order, is delivered or mailed to the agency within 30 days after this order is signed, Guam EPA may proceed upon the Notice of Intent to Appeal without a hearing. The request for hearing may be made by delivering or mailing the enclosed form entitled Notice of Intent to Appeal (Appendix B) as provided in §9205 to the address below.

To appeal you must do both of the following within 30 days of the date of receipt of this Order:

- a. File your appeal and a copy of this Order with the Guam EPA Board of Directors (see address below). Filing means actual receipt by the Guam EPA Board of Directors during regular business hours.
- b. Serve a copy of your appeal and this Order to the Administrator in paper form - by mail or in person at the address below. Email or facsimile is not accepted. See *id.*

9.9.4.6 Address Information

GUAM EPA Board of Directors
3304 Mariner Avenue, Bldg. 17 - 33 04, Barrigada, Guam 96913

9.9.5 JAR050000: Johnston Atoll

No additional requirements.

9.9.6 MWR050000: Midway Island and Wake Island

No additional requirements.

9.9.7 MPR050000: Commonwealth of the Northern Mariana Islands

No additional requirements.

9.9.8 NVR05I000: Indian country within the State of Nevada, including the Duck Valley Reservation in Idaho, the Fort McDermitt Reservation in Oregon and the Confederated Tribes of the Goshute Reservation in Utah

No additional requirements.

9.10 Region 10: Alaska, Idaho (except see Region 9 for Duck Valley Reservation lands), Oregon (except see Region 9 for Fort McDermitt Reservation), Washington

9.10.1 AKR05F000: Areas in the Denali National Park and Preserve subject to industrial activity by a Federal Operator

No additional requirements.

9.10.2 AKR05I000: Indian country lands as defined in 18 U.S.C 1151 within the State of Alaska

No additional requirements.

9.10.3 IDR050000: The State of Idaho, except Indian country lands

Operators in the State of Idaho must meet the following conditions (see certification provided by the State of Idaho, CWA410Cert_ID_2021 MSGP).

9.10.3.1 *Numeric Benchmarks and Effluent Limitations*

Due to the discrete and relatively short duration of storm events that would result in discharges under this MSGP, DEQ believes it is appropriate to set numeric benchmarks and effluent limits based on acute aquatic life criteria rather than chronic aquatic life criteria or human health criteria, which are based on longer-term exposures. See *id.* at 1-7.

pH - The 2020 MSGP proposes a universal pH benchmark range of 6.0-9.0 standard units, which does not comply with Idaho WQS (IDAPA 58.01.02.250.01.a). Therefore, numeric effluent limitations and benchmark monitoring cutoff concentrations for pH shall be 6.5-9.0 standard units.

Total Arsenic - The 2020 MSGP proposes a total arsenic effluent limitation (Subsector G & Sector K) of 1.1 mg/L, which exceeds Idaho's acute and chronic criteria of 0.34 mg/L and 0.15 mg/L, respectively. Given that storms are discrete events of relatively short duration, DEQ believes it is more appropriate to use the acute water quality criteria as benchmark values; therefore, DEQ will require the total arsenic effluent limit to be set equal to Idaho's acute criterion of 0.34 mg/L.

Total Zinc - The 2020 MSGP proposes a monthly average maximum numeric effluent limit for zinc of 0.535 mg/L for Sector K, which will only comply with water quality standards when hardness is greater than 535 mg/L. Similarly, the proposed maximum daily limit and the monthly average maximum limit for zinc is 0.2 mg/L and 0.11 mg/L, respectively for Sector L; these limits do not generally comply with WQS when hardness values for the receiving water are less than 130 mg/L and 85 mg/L, respectively. Therefore, DEQ will require that the total zinc effluent limit be hardness based for all sectors requiring zinc effluent limits, including Sectors K and L.

Cadmium – The 2020 MSGP proposes hardness-based numeric benchmarks for cadmium based on EPA's 2016 Aquatic Life Ambient Water Quality Criteria for Cadmium. Idaho adopted state- specific cadmium criteria different from EPA's recommended national criteria; therefore, DEQ will require that cadmium benchmarks for all sectors subject to cadmium benchmarks be based on Idaho's hardness-based acute cadmium criterion, using the following table:

Freshwater Hardness Range (mg/L)	Cadmium Benchmark (µg/L)
0-24.99	0.20
25-49.99	0.42

50-74.99	0.75
75-99.99	1.05
100-124.99	1.34
125-149.99	1.62
150-174.99	1.88
175-199.99	2.14
200-224.99	2.39
225-249.99	2.64
>250	2.89

Chromium III – The 2020 MSGP proposes a benchmark Chromium III concentration of 570 µg/L. However, this concentration will only comply with Idaho WQS when hardness is 100 mg/L or greater. Therefore, DEQ will require that Chromium III benchmarks be based on the hardness-based acute Chromium III criterion, using the following table:

Freshwater Hardness Range (mg/L)	Chromium III Benchmark (µg/L)
0-49.99	183
50-74.99	323
75-99.99	450
100-124.99	570
125-149.99	684
150-174.99	794
175-199.99	901
200-224.99	1005
225-249.99	1107
>250	1207

Total Recoverable Copper – The 2020 MSGP proposes hardness-based numeric benchmarks for copper. However, Idaho water quality standards require that copper criteria be derived using the Biotic Ligand Model (BLM). In order to ensure compliance with the copper BLM criteria, the permittee for each facility subject to copper benchmarks in the 2020 MSGP must implement one of the following options:

- a. Utilize a numeric benchmark for copper that corresponds to the most conservative estimate of acute copper criteria for Idaho waters: 1.0 µg/L; or
- b. Collect BLM input parameters as described in IDAPA 58.01.02.210.03.c concurrent with quarterly benchmark monitoring, use the BLM to derive an acute copper criterion based on these data, and apply that BLM-derived criterion as the numeric copper benchmark; or
- c. Make a written application for, and obtain DEQ approval of, a numeric copper benchmark that is protective of aquatic life in the receiving waters before discharging under the 2020 MSGP. See *id.*

9.10.3.2 Monitoring of Discharges to Impaired Waters

The proposed 2020 MSGP does not require monitoring on impaired waters where no pollutant has been identified as the cause of impairment. For water bodies included on the state's 303(d) list (Category 5 of the Integrated Report) as "cause unknown," or "combined biota/habitat assessments" the permittee must monitor for suspected pollutants listed in the cause comments section of the integrated report (e.g., nutrients, metals, pesticides). See *id.*

9.10.3.3 New or Expanding Discharges

New dischargers or existing dischargers wishing to expand their discharge to high-quality waters are only eligible for coverage under the MSGP if the discharger establishes, to the satisfaction of EPA and DEQ, that the new or expanded discharge will not result in an increase in the concentration of pollutants relevant to the use for which the water is considered high quality, or that the increase constitutes insignificant degradation as defined in the WQS (IDAPA 58.01.02.052.08.a).

A new discharger or an existing discharger wishing to expand must include an analysis regarding whether the new or expanded discharge will cause an increase in the pollutants relevant to the use for which the water is considered high quality. If there is an increase, the permittee must identify whether that increase constitutes insignificant degradation in the NOI, or in the planned changes report. These NOIs and planned changes reports must be submitted to both EPA and DEQ.

If DEQ determines the new discharge or planned changes of an existing discharger will result in significant degradation, the permittee must provide to DEQ an alternatives analysis (IDAPA 58.01.02.052.08.c), a socioeconomic justification (IDAPA 58.01.02.052.08.d) and information regarding other source controls (IDAPA 58.01.02.052.08.b), and obtain DEQ's approval in accordance with Idaho's antidegradation implementation process (IDAPA 58.01.02.052.08.e). See *id.*

9.10.3.4 Outstanding Resource Waters.

Any permittee proposing to discharge to an outstanding resource water shall not be covered under this General Permit (Permit Part I.E.8) and is required to apply for an individual [IPDES permit](#) from DEQ (IDAPA 58.01.02.052.09). See *id.*

9.10.3.5 Sector L – Stormwater and Leachate

Stormwater entering a landfill, including runoff from areas that have received

daily cover which may have contacted waste material, must be managed as leachate and is thus not eligible for coverage under the MSGP (40 CFR 258.26(a)(2); Municipal Solid Waste Landfill Criteria Technical Manual, EPA 530-R-93-017, 1998). Stormwater from a closed landfill or from areas of the landfill that have received final cover is not leachate and may be covered under the MSGP. See *id.*

9.10.3.6 Stormwater Pollution Prevention Plan (SWPPP) Availability.

If requested by DEQ, the permittee must submit a copy of the SWPPP to DEQ within 14 days of the request. See *id.*

9.10.3.7 Reporting of Discharges Containing Hazardous Materials or Petroleum Products.

Any spill of hazardous materials must be immediately reported to the State Communications Center by calling 1-800-632-8000 or 208-846-7610.

Spills must also be reported to the appropriate DEQ Regional Office (Table 1). Spills of petroleum products that exceed 25 gallons or that cause a visible sheen on surface waters should be reported to DEQ within 24-hours. Petroleum product spills of less than 25 gallons or spills that do not cause sheen on surface waters must only be reported to DEQ if clean-up cannot be accomplished within 24-hours (IDAPA 58.01.02.850, 58.01.02.851, 58.01.02.852). See *id.*

9.10.3.8 Other Reporting Requirements

Copies of the following information must be sent to the appropriate DEQ Regional Office:

- a. Notices of Intent and Termination (NOIs and NOTs), as required by Permit Part 7.2.1
- b. Monitoring data collected pursuant to Permit Part 4 of the MSGP, as well as any additional monitoring required by this § 401 water quality certification
- c. Exceedance Reports, as required by Permit Part 7.5
- d. Planned Changes Reports, as required by Permit Parts 7.6.4 and 7.6.5

Both monitoring data and exceedance reports must be sent to the appropriate DEQ Regional Office within 30 days of receipt of the analytical results. DEQ Regional Office contact information is listed in Table 1. See *id.*

9.10.3.9 Material Modifications

Pursuant to 33 U.S.C. § 1341, this certification is conditioned upon the requirement that any material modification of the permit or the permitted activities—including without limitation, significant changes to the MSGP, any modifications of the permit to reflect new or modified TMDLs, wasteload allocations, site-specific criteria, variances, or other new information—shall first be provided to DEQ for review to determine compliance with Idaho WQS and to provide additional certification pursuant to Section 401. See *id.*

9.10.3.10 Alternative Limitations

The following condition in the MSGP can be made less stringent and still comply with WQS:

Benchmark Values

The benchmark value for arsenic is 150 µg/L. This value is equivalent to Idaho's chronic water quality criterion. Given that storms are discrete events of relatively short duration, DEQ believes it is more appropriate to use the acute water quality

criterion as a benchmark value. Therefore, the benchmark value for arsenic can be set equal to 340 µg/L, and still comply with Idaho WQS. See *id.*

9.10.3.11 Idaho DEQ Regional and State Office Contacts.

Table 1. Idaho DEQ regional and state office contacts.

Regional and State Office	Address	Phone Number	Email
Boise	1145 N. Orchard St., Boise 83706	208-373-0550	kati.carberry@deq.idaho.gov
Coeur d'Alene	2110 Ironwood Parkway, Coeur d'Alene 83814	208-769-1422	chantilly.higbee@deq.idaho.gov
Idaho Falls	900 N. Skyline Dr., Suite B, Idaho Falls 83402	208-528-2650	troy.saffle@deq.idaho.gov
Lewiston	1118 F St., Lewiston 83501	208-799-4370	sujata.connell@deq.idaho.gov
Pocatello	444 Hospital Way, #300, Pocatello 83201	208-236-6160	lynn.vanevery@deq.idaho.gov
Twin Falls	650 Addison Avenue West, Suite 110, Twin Falls 83301	208-736-2190	sean.woodhead@deq.idaho.gov
State Office	1410 North Hilton St., Boise 83706	208-373-0502	jason.pappani@deq.idaho.gov

9.10.4 IDR05I000: Indian country lands within the State of Idaho, except Duck Valley Reservation lands, which are covered under Nevada permit NVR05I000

9.10.4.1 Shoshone-Bannock Tribes

The following conditions apply only to discharges to waters of the Shoshone-Bannock Tribes (see certification provided by the Shoshone-Bannock Tribes, CWA410Cert_Shoshone-Bannock Tribes_2021 MSGP):

9.10.4.1.1 Submission of NOI, Monitoring Data, and Reports.

Copies of the following information must be sent to the SBT-WRD:

- Notice of Intent (NOI)
- Monitoring data collected pursuant to section 4.2 of the MSGP
- Exceedance Reports

The monitoring data and exceedance reports must be sent to the SBT-WRD within thirty (30) days of receipt of analytical results. See *id.* at 1-3.

Contact information for SBT-WRD:

Shoshone-Bannock Tribes Water Resources Department
PO Box 306 Pima Drive
Fort Hall, ID 83203
Phone: (208) 239-4582
Fax: (208) 239-4592

9.10.4.1.2 SWPPP Availability.

If requested by the SBT-WRD, the permittee must submit a copy of the SW PPP to SBT-WRD within fourteen (14) days of the request. See *id.*

9.10.5 ORR05I000: Indian country lands within the State of Oregon, except Fort McDermitt Reservation lands, which are covered under Nevada permit NVR05I000

No additional requirements.

9.10.6 WAR05I000: Indian country lands within the State of Washington

9.10.6.1 Confederated Tribes of the Colville Reservation

No additional requirements.

9.10.6.2 Lummi Nation

No additional requirements.

9.10.6.3 Puyallup Tribe of Indians

No additional requirements.

9.10.6.4 Port Gamble S'Klallam Tribe

The following conditions apply only to discharges to waters of the Port Gamble S'Klallam Tribal Land (see certification provided by the Port Gamble S'Klallam Tribe, CWA410Cert_Port Gamble S'Klallam Tribe_2021 MSGP):

9.10.6.4.1 Compliance with Port Gamble S'Klallam Tribe Water Quality Standards.

Each operator shall be responsible for achieving compliance with the Port Gamble S'Klallam Tribe Water Quality Standards for Surface Waters. Please see the PGST website (pgst.nsn.us) to review a copy of the Port Gamble S'Klallam Tribe Water Quality Standards for Surface Waters See *id.* at 1.

9.10.6.4.2 Submission of SWPPP

Each operator shall develop and submit a Storm Water Pollution Prevention Plan to the Port Gamble S'Klallam Natural Resources Department for review and approval by the Tribe prior to beginning any discharge activities. See *id.*

9.10.6.4.3 Submission of NOI, Reports, and NOT

Each operator shall submit a copy of the Notice of Intent, analytical monitoring results, any Exceedance Reports, Annual Reports, and Notice of Termination to the PGST Natural Resources Department at the same time it is submitted to the Environmental Protection Agency (EPA). See *id.*

9.10.6.5 Spokane Tribe of Indians

The following conditions apply only to discharges to waters of the Spokane Tribal Land (see certification provided by the Spokane Tribe of Indians, CWA410Cert_Spokane Tribe of Indians_2021 MSGP):

9.10.6.5.1 Compliance with Water Quality Standards.

The permittee shall be responsible for achieving compliance with the Spokane Tribal Water Quality Standards. See *id.* at 1.

9.10.6.5.2 Submission of SWPPP

The permittee shall submit all Pollution Prevention Plans to the Spokane Tribal Water Control Board for review and approval at the same time they are submitted to EPA and prior to any discharge activities. See *id.*

9.10.6.5.3 Compliance with IRMP

The permittee shall comply with all Spokane Tribal Integrated Resource Management Plan (IRMP) guidelines for land use activities and disturbances. See *id.*

9.10.6.5.4 Inspection.

The permittee shall allow the Tribal Water Control Board to inspect the storm water management system and adopt recommendations made anytime throughout its operation. See *id.*

9.10.6.5.5 Monitoring,

Monitoring of the discharge shall occur at a level indicated by EPA, the Tribe, are subject to change, and shall be submitted to both entities. See *id.*

9.10.6.5.6 Where to send information.

Water Control Board c/o Brian Crossley
PO Box 480
Wellpinit, WA 99040

9.10.6.6 Swinomish Indian Tribal Community

Facilities in the Swinomish Indian Tribal lands and are not eligible for stormwater discharge coverage under this permit. Contact the EPA Region 10 office for an individual permit application.

9.10.6.7 Tulalip Tribes

The following conditions apply only to discharges to waters of the Tulalip Tribes (see certification provided by the Tulalip Tribes, CWA410Cert_Tulalip Tribes_2021 MSGP):

9.10.6.7.1 Submission of NOI, NOT and No Exposure.

Copies of the Notice of Intent (NOI), Notice of Termination (NOT), and No Exposure Certification shall be submitted to the Tribe's Natural Resources Department. See *id.* at 1-2.

9.10.6.7.2 Submission of SWPPP.

A copy of the Stormwater Pollution Plans (SWPPPs) shall be submitted to the Tribe's Natural Resources Department at least thirty (30) days in advance of submitting the NOI to EPA. See *id.*

9.10.6.7.3 Compliance with Tribe's Water Quality Standards:

Each permittee shall be responsible for achieving compliance with the Tribe's Water Quality Standards. See *id.*

9.10.6.7.4 Submission and approval of Monitoring Plans.

A monitoring plan, if applicable, shall be submitted to the Tribe's Natural Resources Department and approved by the Tribe prior to initiation of monitoring required under Part 6 of this permit. See *id.*

9.10.6.7.5 Submission of Monitoring Data and Reports:

The results of any monitoring required by this permit and reports must be sent to the Tribe's Natural Resources Department, including a description of the corrective

actions required and undertaken to meet effluent limits or benchmarks (as applicable). See *id.*

9.10.6.7.6 Authorization to Inspect.

The Natural Resources Department staff may conduct an inspection of any facility covered by this permit to ensure compliance with tribal water quality standards. The Department may enforce its certification conditions.

The Tulalip Tribes are federally recognized successors in the interest to the Snohomish, Snoqualmie, Skykomish, and other allied tribes and bands signatory to the Treaty of Point Elliott. See *id.*

9.10.6.7.7 Incorporation by reference.

This certification does not exempt the applicant from compliance with other statutes and codes administered by the Tribes, county, state and federal agencies. See *id.*

9.10.6.7.8 Invalidation.

This certification will cease to be valid if the project is constructed and/or operated in a manner not consistent with the project description contained in the permit. This certification will also cease to be valid and the applicant must reapply with an updated application if information contained in the permit is voided by subsequent submittals. See *id.*

9.10.6.7.9 Modification.

Nothing in this certification waives the Tulalip Tribes of Washington's authority to issue modifications to this certification if additional impacts due to operational changes are identified, or if additional conditions are necessary to protect water quality or further protect the Tribal Communities interest. See *id.*

9.10.6.7.10 Permits on-site.

A copy of the permit shall be kept on the job site and readily available for reference by the construction supervisor, construction managers and site foreman, and Tribal inspectors. In addition, a sign of permit coverage needs to be posted at a safe, publicly accessible location. See *id.*

9.10.6.7.11 Project Management.

The applicant shall ensure that project or site managers, construction managers and site foreman, and other responsible parties have read and understand conditions of the permit, this certification, and other relevant documents, to avoid violations or noncompliance with this certification. See *id.*

9.10.6.7.12 Emergencies/Contingency Measures.

In the event the operator or applicant is unable to comply with the permit terms and conditions due to any cause, the operator or applicant shall immediately take action to stop the violation and correct the problem, and immediately report spill events to EPA's 24-hour Spill Response Team at (206) 553-1263 and the Tulalip Tribes Police Department (360) 716-5959. Compliance with this condition does not relieve the applicant from responsibility to maintain continuous compliance with the terms and conditions of this certification or the resulting liability from failure to comply. See *id.*

9.10.6.7.13 Tribal ESA Consultation.

Consultation with the Tribes is required when permitted actions may effect federally-listed threatened or endangered species and designated critical habitat. Information required as part of the consultation shall include:

- a. Basis of the determination that permit actions will not adversely affect federally-listed as endangered or threatened ("listed") under the Endangered Species Act (ESA) and will not result in the adverse modification or destruction of designated critical habitat including appropriate measures to be undertaken to avoid or eliminate the likelihood of adverse effects (under Criterion E in Section 1.1.4.5); and
- b. Notice of Intent form complete with extent of action area, list of federally-listed threatened or endangered species or designated critical habitat likely to occur in action area, list of potential pollutants (if you are a new discharger) or list of pollutants for which you have ever exceeded an applicable benchmark or effluent limitations guideline, or for which your discharge has ever been found to cause or contribute to an exceedance of an applicable water quality standard (if you are an existing discharger). See *id.*

9.10.6.7.14 Discharges to CERCLA Sites:

This permit does not authorize direct discharges to certain sites undergoing remedial cleanup actions pursuant to the Comprehensive Environmental Response,

Compensation and Liability Act (CERCLA) unless first approved by the appropriate EPA Regional office. In the case of the Tulalip Landfill site, the Tulalip Tribes also requests notification by the facility and consultation with EPA prior to discharge. Contaminants at this site may include but are not limited to: dioxins, furans, arsenic, copper, lead, zinc, 4-methyl-phenol, Hex-CB, HPAHs, PCBs, PCE, cadmium, mercury, and LPAHs. See *id.*

9.10.6.7.15 Discharge-related Activities that have Potential to Cause an Adverse Effect on Historic Properties:

Installation of stormwater controls that involve subsurface disturbances may potentially have an adverse impact on historic properties. Procedures detailed in Appendix F of the permit shall be completed. Richard Young, of the Tulalip Tribe's Cultural Resources Department shall be contacted prior to initiating discharge-related activities that may have an impact on historic properties. His contact information is (360) 716-2652 and ryoung@tulaliptribes-nsn.gov. See *id.*

9.10.6.7.16 Where to Submit Information:

All required or requested documents shall be sent to the:

Tulalip Tribes
Natural Resources Environmental Division c/o Kurt Nelson and Valerie Streeter
6704 Marine Drive
Tulalip, Washington 98271

9.10.7 WAR05F000: Areas in the State of Washington, except those located on Indian Country lands, subject to industrial activity by a Federal Operator

Permittees in the State of Washington must meet the following conditions (see certification provided by the State of Washington, CWA410Cert_WA_2021 MSGP):

9.10.7.1 General Conditions.

- a. For purposes of this Order, the term "Applicant" shall mean U.S. Environmental Protection Agency, and its agents, assignees and contractors.
- b. For Purposes of this Order, the Permit "Permittee" shall mean any facility granted coverage under EPA's Multi Sector General Permit.
- c. The Applicant shall enforce the permit and ensure that the Permittee complies with

the conditions of the permits at all times.

- d. Nothing in the Certification waives Ecology's authority to issue additional orders if Ecology determines that further actions are necessary to implement the water quality laws of the state. Further, Ecology retains continuing jurisdiction to make modifications hereto through supplemental orders, if additional impacts due to project construction or operation are identified (e.g., violations of water quality standards, downstream erosion, etc.), or if additional conditions are necessary to further protect water quality.
- e. In the event of changes or amendments to the state water quality, ground water quality, or sediment standards, or changes in or amendments to the state Water Pollution Control Act (RCW 90.48) or the federal Clean Water Act, Ecology may issue an amendment to this Certification to incorporate any such changes or amendments applicable to this project.
- f. Failure of any person or entity to comply with this Certification may result in the issuance of civil penalties or other actions, whether administrative or judicial, to enforce the terms of the Certification. See *id.* at 3.

9.10.7.2 Water Quality.

- a. This Certification does not authorize exceedances of water quality standards established in chapter 173-201A WAC.
- b. Discharges shall not cause or contribute to a violation of surface water quality standards (chapter 173-201A WAC), ground water quality standards (chapter 173-200 WAV), sediment management standards (chapter 173-204 WAC), and human health based criteria in the National Toxics Rule (40 CFR Part 131.36). Discharges that are not in compliance with these standards are not authorized.
- c. Prior to the discharge of stormwater and non-stormwater to waters of the state, the Permittee shall apply all known, available, and reasonable methods of prevention, control, and treatment (AKART). This includes the preparation and implementation of an adequate Stormwater Pollution Prevention Plan (SWPPP), with all appropriate best management practices (BMPs) installed and maintained in accordance with the SWPPP and the terms and conditions of this permit. The Permittee shall include each of the following mandatory BMPs in the SWPPP and implement the BMPs. The Permittee may omit individual BMPs if site conditions render the BMP unnecessary or infeasible and the Permittee provides alternative and equally effective BMPs. The Permittee must justify each BMP omission in the SWPPP. BMPs shall be consistent with:
 - i. *2019 Stormwater Management Manual for Western Washington*, for sites west of the crest of the Cascade mountains; or
 - ii. *2019 Stormwater Management Manual for Eastern Washington*, for sites east of the crest of the Cascade Mountains; or
 - iii. Revisions to the manuals in S3.A.3. a & b., or other stormwater management guidance documents or manuals which provide an equivalent level of pollution prevention, that are approved by Ecology and incorporated into this permit in accordance with the permit modification requirements of WAC 173-226-230. For purposes of this section, the documents listed in Appendix 10 of the August 1, 2019 Phase I Municipal Stormwater Permit are hereby incorporated into this permit; or
 - iv. Documentation in the SWPPP that the BMPs selected are demonstrably equivalent to practices contained in stormwater technical manuals approved by Ecology, including the proper selection, implementation, and maintenance of all applicable and appropriate best management practices for on-site pollution control.

d. Additional Sampling Requirements and Effluent Limits for Discharges to Certain Impaired Waters and Puget Sound Sediment Cleanup Sites.

- i. Permittees discharging to a 303(d)-listed waterbody (Category 5), either directly or indirectly through a stormwater drainage system, shall comply with the applicable sampling requirements and numeric effluent limits in Table 1.

For purposes of this condition, “applicable sampling requirements and effluent limits” means the sampling and effluent limits in Table 1 that correspond to the specific parameter(s) the receiving water is 303(d)-listed for at the time of permit coverage, or Total Suspended Solids (TSS) if the waterbody is 303(d)-listed (Category 5) for sediment quality at the time of MSGP coverage.

If a discharge point is subject to an impaired waterbody effluent limit for a parameter that also has a benchmark, the effluent limit supersedes the benchmark. All references to Category 5 pertain to the 2012 EPA-approved Water Quality Assessment.

The 2012 EPA-approved Water Quality Assessment may be viewed online at: http://www.ecy.wa.gov/programs/wq/links/wq_assessments.html. See *id.*

Table 1: Sampling and Effluent Limits Applicable to Discharges to 303(d)-listed Waters

Parameter	Units	Maximum Daily ^a		Analytical Method ^b	Laboratory Quantitation Level ^c	Sampling Frequency ^d
		Freshwater	Marine			
Turbidity	NTUs	25	25	EPA 180.1 Meter	0.5	1/quarter
pH	SU	j	Between 7.0 and 8.5	Meter	±0.1	1/quarter
Fecal Coliform Bacteria	# colonies/ 100 mL	i	i	SM 9222D	20 CFU/ 100 mL	1/quarter
TSS ^f	mg/L	30	30	SM2540-D	5	1/quarter
Phosphorus, Total	mg/L	g	g	EPA 365.1	0.01	1/quarter
Total Ammonia (as N)	mg/L	g	g	SM 4500 NH ₃ -GH	0.3	1/quarter
Copper, Total	µg/L	g	g	EPA 200.8	2.0	1/quarter
Lead, Total	µg/L	g	g	EPA 200.8	0.5	1/quarter
Mercury, Total	µg/L	2.1	1.8	EPA1631E	0.0005	1/quarter
Zinc, Total	µg/L	g	g	EPA 200.8	2.5	1/quarter
Pentachlorophenol	µg/L	9 ^h	g	EPA 625	1.0	1/quarter

^a Maximum daily effluent limit means the highest allowable daily discharge. The daily discharge means the discharge of a pollutant measured during a calendar day. The daily discharge is the average measurement of the pollutant over the day; this does not apply to pH.

^b Or other equivalent method with the same reporting level.

- c. The Permittee shall ensure laboratory results comply with the quantitation level (QL) specified in the table. However, if an alternate method from 40 CFR Part 136 is sufficient to produce measurable results in the sample, the Permittee may use that method for analysis. If the Permittee uses an alternative method it must report the test method and QL on the DMR. If the Permittee is unable to obtain the required QL due to matrix effects, the Permittee must report the matrix-specific method detection level (MDL) and QL on the DMR.
- d. 1/quarter means at least one sample taken each quarter, e.g., Q1 = Jan 1 – March 31, Q2 = April 1 – June 30.
- e. Permittees shall use either a calibrated pH meter consistent with EPA 9040 or an approved state method.
- f. Permittees who discharge to a waterbody 303(d)-listed (Category 5) for sediment quality shall sample the discharge for TSS.
- g. Site-specific effluent limitation will be assigned at the time of permit coverage.
- h. Based on a pH of 7.0.
- i. A numeric effluent limit does not apply, but Permittees must sample according to Table 1. In addition, the following mandatory BMPs shall be incorporated into the SWPPP and implemented; the Permittee must:
 - 1) Use all known, available and reasonable methods to prevent rodents, birds, and other animals from feeding/nesting/roosting at the facility. Nothing in this section shall be construed as allowing violations of any applicable federal, state or local statutes, ordinances, or regulations including the Migratory Bird Treaty Act.
 - 2) Perform at least one annual dry weather inspection of the stormwater system to identify and eliminate sanitary sewer cross-connections.
 - 3) Install structural source control BMPs to address on-site activities and sources that could cause bacterial contamination (e.g., dumpsters, compost piles, food waste, and animal products).
 - 4) Implement operational source control BMPs to prevent bacterial contamination from any known sources of fecal coliform bacteria (e.g., animal waste).
 - 5) Conduct additional bacteria-related sampling and/or BMPs, if ordered by Ecology on a case-by-case basis.
- j. The effluent limit for a Permittee who discharges to a freshwater body 303(d)-listed for pH is: Between 6.0 and 8.5, if the 303(d)-listing is for high pH only; Between 6.5 and 9.0, if the 303(d)-listing is for low pH only; and Between 6.5 and 8.5 if the 303(d)-listing is for both low and high pH. All pH effluent limits are applied end-of-pipe.
 - ii. Permittees discharging to a Puget Sound Sediment Cleanup Site³, either directly or indirectly through a stormwater drainage system, shall comply with this section:
 - 1) Permittees shall sample the discharge for Total Suspended Solids (TSS) in accordance with Table 2.
 - 2) If the waterbody is listed within Category 5 (sediment medium) where the *outfall* discharges to the waterbody, the discharge is subject to the TSS numeric effluent limit in Attachment A, Table 1.

³ **Puget Sound Sediment Cleanup Site:** means Category 4B (Sediment) portions of Budd Inlet (Inner), Commencement Bay (Inner), Commencement Bay (Outer), Dalco Passage and East Passage, Duwamish Waterway (including East and West Waterway), Eagle Harbor, Elliot Bay, Hood Canal (North), Liberty Bay, Rosario Strait, Sinclair Inlet, and Thea Foss Waterway; Category 5 (Sediment) portions of the Duwamish Waterway; Category 4A (Sediment) portions of Bellingham Bay (Inner); and the Everett/Port Gardner, Oakland Bay/Shelton Harbor, and Port Angeles Harbor sediment cleanup areas, as mapped on Ecology's ISGP website. All references to Category 4A, 4B and 5 pertain to the 2012 EPA-approved Water Quality Assessment

- 3) If the waterbody is not listed within Category 5 (sediment medium) where the outfall discharges to the waterbody (e.g., Category 4B, etc.), the discharge is subject to the TSS benchmark in Attachment A, Table 2. If the discharge is subject to more than one TSS benchmark value (i.e., two different benchmarks), the lower benchmark supersedes the higher one. If a discharge exceeds the TSS benchmark, the Permittee shall implement corrective actions in accordance with the MSGP.
- 4) Permittees shall remove accumulated solids from storm drain lines (including inlets, catch basins, sumps, conveyance lines, and oil/water separators) owned or controlled by the Permittee at least once during the term of the MSGP.

Permittees shall conduct line cleaning operations (e.g., jetting, vacuuming, removal, loading, storage, and/or transport) using BMPs to prevent discharges of storm drain solids to surface waters of the state.

Removed storm drain solids and liquids shall be disposed of in accordance with applicable laws and regulations and documented in the SWPPP.

- 5) Prior to removing storm drain solids according to Attachment A, Condition 2.D, Permittees shall sample and analyze storm drain solids in accordance with Table 3. Storm drain solids must be collected/sampled from a representative catch basin, sump, pipe, or other feature within the storm drain system that corresponds to the discharge point where Total Suspended Solids (TSS) samples are collected per Attachment A. Samples may be either a single grab sample or a composite sample. Samples must be representative of the storm drain solids generated and accumulated in the facility's drainage system. To the extent possible, sample locations must exclude portions of the drainage system affected by water from off-site sources (e.g., run-on from off-site properties, tidal influence, backflow). See *id.*

Table 2: Benchmarks and Sampling Requirements Applicable to Discharges to Puget Sound Sediment Cleanup Sites that are not Category 5 for Sediment Quality

Parameter	Units	Benchmark Value ^a	Analytical Method	Laboratory Quantitation Level ^b	Minimum Sampling Frequency ^c
TSS	mg/L	30	SM2540-D	5	1/quarter

- a. Permittees sampling more than once per quarter shall average the sample results and compare the average value to the benchmark to determine if the discharge has exceeded the benchmark value. However, if Permittees collect more than one sample during a 24-hour period, they must first calculate the daily average of the individual grab sample results collected during that 24-hour period; then use the daily average to calculate a quarterly average.
- b. The Permittee shall ensure laboratory results comply with the quantitation level (QL) specified in the table. However, if an alternate method from 40 CFR Part 136 is sufficient to produce measurable results in the sample, the Permittee may use that method for analysis. If the Permittee uses an alternative method it must report the test method and QL on the DMR. If the Permittee is unable to obtain the required QL due to matrix effects, the Permittee must report the matrix-specific method detection level (MDL) and QL on the DMR.
- c. 1/quarter means at least one sample taken each quarter, year-round.

Table 3: Sampling and Analytical Procedures for Storm Drain Solids

Analyte	Method in Sediment	Quantitation Level ^a
Conventional Parameters		
Percent total solids	SM 2540G, or ASTM Method D 2216	NA
Total organic carbon	Puget Sound Estuary Protocols (PSEP 1997), or EPA 9060	0.1%
Grain size	Ecology Method Sieve and Pipette (ASTM 1997), ASTM D422, or PSEP 1986/2003	NA
Metals		
Antimony, Total	EPA Method 200.8 (ICP/MS) , EPA Method 6010 or EPA Method 6020	0.2 mg/kg dw ^b
Arsenic, Total	EPA Method 200.8 (ICP/MS) , EPA Method 6010 or EPA Method 6020	0.1 mg/kg dw
Beryllium, Total	EPA Method 200.8 (ICP/MS) , EPA Method 6010 or EPA Method 6020	0.2 mg/kg dw
Cadmium, Total	EPA Method 200.8 (ICP/MS) , EPA Method 6010 or EPA Method 6020	0.2 mg/kg dw
Chromium, Total	EPA Method 200.8 (ICP/MS) , EPA Method 6010 or EPA Method 6020	0.5 mg/kg dw
Copper, Total	EPA Method 200.8 (ICP/MS) , EPA Method 6010 or EPA Method 6020	0.2 mg/kg dw
Lead, Total	EPA Method 200.8 (ICP/MS) , EPA Method 6010 or EPA Method 6020	0.2 mg/kg dw
Mercury, Total	EPA Method 1631E, or EPA Method 7471B	0.005 mg/kg dw
Nickel, Total	EPA Method 200.8 (ICP/MS) , EPA Method 6010 or EPA Method 6020	0.1 mg/kg dw
Selenium, Total	EPA Method 200.8 (ICP/MS) , EPA Method 6010 or EPA Method 6020	0.5 mg/kg dw
Silver, Total	EPA Method 200.8 (ICP/MS) , EPA Method 6010 or EPA Method 6020	0.1 mg/kg dw
Thallium, Total	EPA Method 200.8 (ICP/MS) , EPA Method 6010 or EPA Method 6020	0.2 mg/kg dw
Zinc, Total	EPA Method 200.8 (ICP/MS) , EPA Method 6010 or EPA Method 6020	5.0 mg/kg dw
Organics		
PAH compounds ^c	EPA Method 8270 D	70 µg/kg dw

PCBs (aroclor)s, Total ^d	EPA Method 8082	10 µg/kg dw
Petroleum Hydrocarbons		
NWTPH-Dx	NWTPH-Dx	25.0-100.0 mg/kg dw

- a. The Permittee shall ensure laboratory results comply with the quantitation level (QL) specified in the table. However, if an alternate method is sufficient to produce measurable results in the sample, the Permittee may use that method for analysis. If the Permittee uses an alternative method, it must report the test method and QL on the sediment monitoring report. All results shall be reported. For values below the QL, or where a QL is not specified, report results at the method detection level (MDL) from the lab and the qualifier of "U" for undetected at that concentration. If the Permittee is unable to obtain the required QL due to matrix effects, the Permittee must report the matrix-specific MDL and QL on the DMR.
- b. dw = dry weight.
- c. PAH compounds include: 1-methylnaphthalene, 2-methylnaphthalene, 2-chloronaphthalene, acenaphthylene, acenaphthene, anthracene, benzo(a)anthracene, benzo(a)pyrene, benzo(b, k)fluoranthene, benzo(ghi)perylene, dibenzo(a,h)anthracene, dibenzofuran, carbazole, chrysene, fluoranthene, fluorene, indeno(1,2,3-cd)pyrene, naphthalene, phenanthrene, and pyrene.
- d. Total = sum of PCB aroclors 1016+1221+1232+1242+1248+1254+1260.
- 6) All storm drain solids sampling data shall be reported to EPA no later than the DMR due date for the reporting period in which the solids were sampled. A copy of the lab report shall be submitted to EPA. See *id.*
- e. Requirements for Discharges to Waters with Applicable TMDLs
- The Permittee shall comply with applicable TMDL determinations. Applicable TMDLs or TMDL determinations are TMDLs which have been completed by the issuance date of this permit, or which have been completed prior to the date that the Permittee's NOI is received by EPA, whichever is later. EPA will list the Permittee's requirements to comply with this condition on the letter of permit coverage.
 - TMDL requirements associated with TMDLs completed after the issuance date of this permit only become effective if they are imposed through an administrative order issued by EPA.
 - Where Ecology has established a TMDL wasteload allocation and sampling requirements for the Permittee's discharge, the Permittee shall comply with all requirements of the TMDL.
 - If a discharge point is subject to a TMDL-related effluent limit for a parameter that also has a benchmark, the effluent limit supersedes the benchmark.
 - Where Ecology has established a TMDL general wasteload allocation for industrial stormwater discharges for a parameter present in the Permittee's discharge, but has not identified specific requirements, EPA will assume the Permittee's compliance with the terms and conditions of the permit complies with the approved TMDL.
 - Where Ecology has not established a TMDL wasteload allocation for industrial stormwater discharges for a parameter present in the Permittee's discharge, but has not excluded these discharges, EPA will assume the Permittee's compliance with the terms and conditions of this permit complies with the approved TMDL.

- vi. Where a TMDL for a parameter present in the Permittee's discharge specifically precludes or prohibits discharges of stormwater associated with industrial activity, the Permittee is not eligible for coverage under the MSGP. See *id.*

Appendix B

Quarterly Routine Facility Inspections
Reports & Forms

Stormwater Industrial Routine Facility Inspection Report

General Information			
Facility Name	Charles River Pollution Control District		
NPDES Tracking No.	MAR053070		
Date of Inspection		Start/End Time	
Inspector's Name(s)			
Inspector's Title(s)			
Inspector's Contact Information	508-533-6762		
Inspector's Qualifications	SWPPP Team Member		
Weather Information			
Weather at time of this inspection? <input type="checkbox"/> Clear <input type="checkbox"/> Cloudy <input type="checkbox"/> Rain <input type="checkbox"/> Sleet <input type="checkbox"/> Fog <input type="checkbox"/> Snow <input type="checkbox"/> High Winds <input type="checkbox"/> Other: _____ Temperature: _____			
Have any previously unidentified discharges of pollutants occurred since the last inspection? <input type="checkbox"/> Yes <input type="checkbox"/> No If yes, describe: _____			
Are there any discharges occurring at the time of inspection? <input type="checkbox"/> Yes <input type="checkbox"/> No If yes, describe: _____			

Control Measures

- Number the structural stormwater control measures identified in your SWPPP on your site map and list them below (add as many control measures as are implemented on-site). Carry a copy of the numbered site map with you during your inspections. This list will ensure that you are inspecting all required control measures at your facility.
- Identify if maintenance or corrective action is needed.
 - If maintenance is needed, fill out Maintenance Form
 - If corrective action is needed, fill out Corrective Action Document

	Structural Control Measure	Control Measure is Operating Effectively?	If No, In Need of Maintenance, Repair, or Replacement?	Maintenance or Corrective Action Needed and Notes
1	OF - 1	<input type="checkbox"/> Yes <input type="checkbox"/> No	<input type="checkbox"/> Maintenance <input type="checkbox"/> Repair <input type="checkbox"/> Replacement	
2	OF - 2	<input type="checkbox"/> Yes <input type="checkbox"/> No	<input type="checkbox"/> Maintenance <input type="checkbox"/> Repair <input type="checkbox"/> Replacement	

Areas of Industrial Materials or Activities Exposed to Stormwater

Below are some general areas that should be assessed during routine inspections. Identify if maintenance or corrective action is needed. If maintenance is needed, fill out maintenance form. If corrective action is needed, fill out corrective action form.

	Area/Activity	Inspected?	Controls Adequate (appropriate, effective and operating)?	Maintenance or Corrective Action Needed and Notes
1	Sodium Bisulfite Filling Station	<input type="checkbox"/> Yes <input type="checkbox"/> No <input type="checkbox"/> N/A	<input type="checkbox"/> Yes <input type="checkbox"/> No	
2	Sodium Hypochlorite Filling Station	<input type="checkbox"/> Yes <input type="checkbox"/> No <input type="checkbox"/> N/A	<input type="checkbox"/> Yes <input type="checkbox"/> No	
3	UST – Near Vehicle Storage	<input type="checkbox"/> Yes <input type="checkbox"/> No <input type="checkbox"/> N/A	<input type="checkbox"/> Yes <input type="checkbox"/> No	
4	Ferric Chloride Filling Station	<input type="checkbox"/> Yes <input type="checkbox"/> No <input type="checkbox"/> N/A	<input type="checkbox"/> Yes <input type="checkbox"/> No	
5	Ferrous Chloride Filling Station	<input type="checkbox"/> Yes <input type="checkbox"/> No <input type="checkbox"/> N/A	<input type="checkbox"/> Yes <input type="checkbox"/> No	
6	Lime Silo	<input type="checkbox"/> Yes <input type="checkbox"/> No <input type="checkbox"/> N/A	<input type="checkbox"/> Yes <input type="checkbox"/> No	
7	Septage Receiving	<input type="checkbox"/> Yes <input type="checkbox"/> No <input type="checkbox"/> N/A	<input type="checkbox"/> Yes <input type="checkbox"/> No	
8	Grit Handling and Disposal	<input type="checkbox"/> Yes <input type="checkbox"/> No <input type="checkbox"/> N/A	<input type="checkbox"/> Yes <input type="checkbox"/> No	
9	Screenings Handling and Disposal	<input type="checkbox"/> Yes <input type="checkbox"/> No <input type="checkbox"/> N/A	<input type="checkbox"/> Yes <input type="checkbox"/> No	
10	Sludge Handling	<input type="checkbox"/> Yes <input type="checkbox"/> No <input type="checkbox"/> N/A	<input type="checkbox"/> Yes <input type="checkbox"/> No	
11	UST – Process Building	<input type="checkbox"/> Yes <input type="checkbox"/> No <input type="checkbox"/> N/A	<input type="checkbox"/> Yes <input type="checkbox"/> No	
12	UST – Blower Building	<input type="checkbox"/> Yes <input type="checkbox"/> No <input type="checkbox"/> N/A	<input type="checkbox"/> Yes <input type="checkbox"/> No	
13	Erodible Areas/ Construction	<input type="checkbox"/> Yes <input type="checkbox"/> No <input type="checkbox"/> N/A	<input type="checkbox"/> Yes <input type="checkbox"/> No	
14	Non-Stormwater / Illicit Connection	<input type="checkbox"/> Yes <input type="checkbox"/> No <input type="checkbox"/> N/A	<input type="checkbox"/> Yes <input type="checkbox"/> No	
15	Outdoor Vehicle and equipment washing areas	<input type="checkbox"/> Yes <input type="checkbox"/> No <input type="checkbox"/> N/A	<input type="checkbox"/> Yes <input type="checkbox"/> No	
16	Dust Generation and vehicle tracking	<input type="checkbox"/> Yes <input type="checkbox"/> No <input type="checkbox"/> N/A	<input type="checkbox"/> Yes <input type="checkbox"/> No	
17	Processing Areas	<input type="checkbox"/> Yes <input type="checkbox"/> No <input type="checkbox"/> N/A	<input type="checkbox"/> Yes <input type="checkbox"/> No	
18	Immediate Access Roads	<input type="checkbox"/> Yes <input type="checkbox"/> No <input type="checkbox"/> N/A	<input type="checkbox"/> Yes <input type="checkbox"/> No	
19	Equipment Operation and Maintenance Areas	<input type="checkbox"/> Yes <input type="checkbox"/> No <input type="checkbox"/> N/A	<input type="checkbox"/> Yes <input type="checkbox"/> No	
20	(Other)	<input type="checkbox"/> Yes <input type="checkbox"/> No <input type="checkbox"/> N/A	<input type="checkbox"/> Yes <input type="checkbox"/> No	

Discharge Points

At discharge points, describe any evidence of, or the potential for, pollutants entering the drainage system. Also describe observations regarding the physical condition of and around all outfalls, including any flow dissipation devices, and evidence of pollutants in discharges and/or the receiving water. Identify if any corrective action is needed.

Non-Compliance

Describe any incidents of non-compliance observed and not described above:

Additional Control Measures

Describe any additional control measures needed to comply with the permit requirements:

Notes

Use this space for any additional notes or observations from the inspection:

CERTIFICATION STATEMENT

"I certify under penalty of law that this document and all attachments were prepared under my direction or supervision in accordance with a system designed to assure that qualified personnel properly gathered and evaluated the information contained therein. Based on my inquiry of the person or persons who manage the system, or those persons directly responsible for gathering the information, the information contained is, to the best of my knowledge and belief, true, accurate, and complete. I am aware that there are significant penalties for submitting false information, including the possibility of fine and imprisonment for knowing violations."

Print name and title: _____

Signature: _____ **Date:** _____

Appendix C

Quarterly Visual Assessment
Reports & Forms

MSGP Quarterly Visual Assessment Form

(Complete a separate form for each outfall you assess)

Name of Facility: **Charles River Pollution Control District**

NPDES Tracking No. **MAR053070**

Outfall Name: **OF-** "Substantially Identical Outfall"? ☐ No ☐ Yes

Person(s)/Title(s) collecting sample:

Person(s)/Title(s) examining sample:

Date & Time Discharge Began:

Date & Time Sample Collected:

Date & Time Sample Examined:

Substitute Sample? ☐ No ☐ Yes

Nature of Discharge: ☐ Rainfall ☐ Snowmelt

If rainfall: Rainfall Amount:

Previous Storm Ended > 72 hours ☐ Yes ☐ No* (explain):
Before Start of This Storm?

Parameter

Color ☐ None ☐ Other (describe):

Odor ☐ None ☐ Musty ☐ Sewage ☐ Sulfur ☐ Sour ☐ Petroleum/Gas _____
☐ Solvents ☐ Other (describe):

Clarity ☐ Clear ☐ Slightly Cloudy ☐ Cloudy ☐ Opaque ☐ Other

Floating Solids ☐ No ☐ Yes (describe):

Settled Solids** ☐ No ☐ Yes (describe):

Suspended Solids ☐ No ☐ Yes (describe):

Foam (gently shake sample) ☐ No ☐ Yes (describe):

Oil Sheen ☐ None ☐ Flecks ☐ Globs ☐ Sheen ☐ Slick
☐ Other (describe):

Other Obvious Indicators ☐ No ☐ Yes (describe):
of Stormwater Pollution

* The 72-hour interval can be waived when the previous storm did not yield a measurable discharge or if you are able to document (attach applicable documentation) that less than a 72-hour interval is representative of local storm events during the sampling period.

** Observe for settled solids after allowing the sample to sit for approximately one-half hour.

Detail any concerns, additional comments, descriptions of pictures taken, and any corrective actions taken below (attach additional sheets as necessary).

Certification by Facility Responsible Official (Refer to MSGP Subpart 11 Appendix B for Signatory Requirements)

"I certify under penalty of law that this document and all attachments were prepared under my direction or supervision in accordance with a system designed to assure that qualified personnel properly gathered and evaluated the information contained therein. Based on my inquiry of the person or persons who manage the system, or those persons directly responsible for gathering the information, the information contained is, to the best of my knowledge and belief, true, accurate, and complete. I am aware that there are significant penalties for submitting false information, including the possibility of fine and imprisonment for knowing violations."

A. Name:

B. Title:

C. Signature:

D. Date Signed:

Appendix D

Maintenance and Repairs

Reports & Forms

Maintenance

Instructions:

- Include in your records documentation of maintenance and repairs of control measures and industrial equipment (see Part 2.1.2.3 and 5.5), including:
 - the control measure/equipment maintained,
 - date(s) of regular maintenance,
 - date(s) of discovery of areas in need of repair/replacement, and for repairs, date(s) that the control measure/equipment was returned to full function, and
 - the justification for any extended maintenance/repair schedules and the notification to your EPA Region that you need an extension past 45 days to complete repairs/maintenance.
- As a reminder:
 - you are required to take all reasonable steps to prevent or minimize the discharge of pollutants until the final repair or replacement is implemented.
 - final repair/replacements of stormwater controls should be completed as soon as feasible but no later than 14 days, or if that is infeasible within 45 days.
 - if the completion of stormwater control repairs/replacement will exceed the 45 day timeframe, you may take the minimum additional time necessary to complete the maintenance, provided you notify the EPA Regional Office and document your rationale in your SWPPP.
- Provide information, as shown below, to document your maintenance activities for each control measure and industrial equipment. Repeat as necessary by copying and pasting the information below for additional control measures.

Control Measure: OF -1	
Regular Maintenance Activities/Schedule	Cleanouts/Debris, Quarterly
Date of Maintenance Action	
Reason for Action	<input type="checkbox"/> Regular Maintenance <input type="checkbox"/> Discovery Of Problem
If Problem, action required:	
Date control measure returned to full function:	

Control Measure: OF -2	
Regular Maintenance Activities/Schedule	Cleanouts/Debris, Quarterly
Date of Maintenance Action	
Reason for Action	<input type="checkbox"/> Regular Maintenance <input type="checkbox"/> Discovery Of Problem
If Problem, action required:	
Date control measure returned to full function:	

Control Measure: Chemical Filling Station	
Regular Maintenance Activities/Schedule	Inspect for chemical spillage, weekly/delivery
Date of Maintenance Action	
Reason for Action	<input type="checkbox"/> Regular Maintenance <input type="checkbox"/> Discovery Of Problem
If Problem, action required:	
Date control measure returned to full function:	

Control Measure: Septage Receiving	
Regular Maintenance Activities/Schedule	Any Debris, Daily
Date of Maintenance Action	
Reason for Action	<input type="checkbox"/> Regular Maintenance <input type="checkbox"/> Discovery Of Problem
If Problem, action required:	
Date control measure returned to full function:	

Control Measure: Screening	
Regular Maintenance Activities/Schedule	Any Debris, Weekly
Date of Maintenance Action	
Reason for Action	<input type="checkbox"/> Regular Maintenance <input type="checkbox"/> Discovery Of Problem
If Problem, action required:	
Date control measure returned to full function:	

Control Measure: Grit	
Regular Maintenance Activities/Schedule	Any Debris, Weekly
Date of Maintenance Action	
Reason for Action	<input type="checkbox"/> Regular Maintenance <input type="checkbox"/> Discovery Of Problem
If Problem, action required:	
Date control measure returned to full function:	

Control Measure: Sludge	
Regular Maintenance Activities/Schedule	Inspection of Leakage, daily/delivery
Date of Maintenance Action	
Reason for Action	<input type="checkbox"/> Regular Maintenance <input type="checkbox"/> Discovery Of Problem
If Problem, action required:	
Date control measure returned to full function:	

Control Measure: Access Road/Parking Lot	
Regular Maintenance Activities/Schedule	Debris, Weekly
Date of Maintenance Action	
Reason for Action	<input type="checkbox"/> Regular Maintenance <input type="checkbox"/> Discovery Of Problem
If Problem, action required:	
Date control measure returned to full function:	

Appendix E

Endangered Species
Criterion C Eligibility Form



United States Department of the Interior



FISH AND WILDLIFE SERVICE
New England Ecological Services Field Office
70 Commercial Street, Suite 300
Concord, NH 03301-5094
Phone: (603) 223-2541 Fax: (603) 223-0104
<http://www.fws.gov/newengland>

In Reply Refer To:
Consultation Code: 05E1NE00-2021-SLI-1463
Event Code: 05E1NE00-2021-E-04656
Project Name: CRPCD

February 20, 2021

Subject: List of threatened and endangered species that may occur in your proposed project location or may be affected by your proposed project

To Whom It May Concern:

The enclosed species list identifies threatened, endangered, proposed and candidate species, as well as proposed and final designated critical habitat, that may occur within the boundary of your proposed project and/or may be affected by your proposed project. The species list fulfills the requirements of the U.S. Fish and Wildlife Service (Service) under section 7(c) of the Endangered Species Act (Act) of 1973, as amended (16 U.S.C. 1531 *et seq.*).

New information based on updated surveys, changes in the abundance and distribution of species, changed habitat conditions, or other factors could change this list. Please feel free to contact us if you need more current information or assistance regarding the potential impacts to federally proposed, listed, and candidate species and federally designated and proposed critical habitat. Please note that under 50 CFR 402.12(e) of the regulations implementing section 7 of the Act, the accuracy of this species list should be verified after 90 days. This verification can be completed formally or informally as desired. The Service recommends that verification be completed by visiting the ECOS-IPaC website at regular intervals during project planning and implementation for updates to species lists and information. An updated list may be requested through the ECOS-IPaC system by completing the same process used to receive the enclosed list.

The purpose of the Act is to provide a means whereby threatened and endangered species and the ecosystems upon which they depend may be conserved. Under sections 7(a)(1) and 7(a)(2) of the Act and its implementing regulations (50 CFR 402 *et seq.*), Federal agencies are required to utilize their authorities to carry out programs for the conservation of threatened and endangered species and to determine whether projects may affect threatened and endangered species and/or designated critical habitat.

A Biological Assessment is required for construction projects (or other undertakings having similar physical impacts) that are major Federal actions significantly affecting the quality of the human environment as defined in the National Environmental Policy Act (42 U.S.C. 4332(2)(c)). For projects other than major construction activities, the Service suggests that a biological evaluation similar to a Biological Assessment be prepared to determine whether the project may affect listed or proposed species and/or designated or proposed critical habitat. Recommended contents of a Biological Assessment are described at 50 CFR 402.12.

If a Federal agency determines, based on the Biological Assessment or biological evaluation, that listed species and/or designated critical habitat may be affected by the proposed project, the agency is required to consult with the Service pursuant to 50 CFR 402. In addition, the Service recommends that candidate species, proposed species and proposed critical habitat be addressed within the consultation. More information on the regulations and procedures for section 7 consultation, including the role of permit or license applicants, can be found in the "Endangered Species Consultation Handbook" at:

<http://www.fws.gov/endangered/esa-library/pdf/TOC-GLOS.PDF>

Please be aware that bald and golden eagles are protected under the Bald and Golden Eagle Protection Act (16 U.S.C. 668 *et seq.*), and projects affecting these species may require development of an eagle conservation plan (http://www.fws.gov/windenergy/eagle_guidance.html). Additionally, wind energy projects should follow the wind energy guidelines (<http://www.fws.gov/windenergy/>) for minimizing impacts to migratory birds and bats.

Guidance for minimizing impacts to migratory birds for projects including communications towers (e.g., cellular, digital television, radio, and emergency broadcast) can be found at:

<http://www.fws.gov/migratorybirds/CurrentBirdIssues/Hazards/towers/towers.htm>;

<http://www.towerkill.com>; and

[http://](http://www.fws.gov/migratorybirds/CurrentBirdIssues/Hazards/towers/comtow.html)

www.fws.gov/migratorybirds/CurrentBirdIssues/Hazards/towers/comtow.html.

We appreciate your concern for threatened and endangered species. The Service encourages Federal agencies to include conservation of threatened and endangered species into their project planning to further the purposes of the Act. Please include the Consultation Tracking Number in the header of this letter with any request for consultation or correspondence about your project that you submit to our office.

Attachment(s):

- Official Species List
-

Official Species List

This list is provided pursuant to Section 7 of the Endangered Species Act, and fulfills the requirement for Federal agencies to "request of the Secretary of the Interior information whether any species which is listed or proposed to be listed may be present in the area of a proposed action".

This species list is provided by:

New England Ecological Services Field Office

70 Commercial Street, Suite 300

Concord, NH 03301-5094

(603) 223-2541

Project Summary

Consultation Code: 05E1NE00-2021-SLI-1463

Event Code: 05E1NE00-2021-E-04656

Project Name: CRPCD

Project Type: WATER QUALITY MODIFICATION

Project Description: Determine if listed threatened or endangered species and/or critical habitat are present in action area

"MSGP"

Project Location:

Approximate location of the project can be viewed in Google Maps: <https://www.google.com/maps/@42.14437795,-71.3847796823933,14z>



Counties: Norfolk County, Massachusetts

Endangered Species Act Species

There is a total of 1 threatened, endangered, or candidate species on this species list.

Species on this list should be considered in an effects analysis for your project and could include species that exist in another geographic area. For example, certain fish may appear on the species list because a project could affect downstream species.

IPaC does not display listed species or critical habitats under the sole jurisdiction of NOAA Fisheries¹, as USFWS does not have the authority to speak on behalf of NOAA and the Department of Commerce.

See the "Critical habitats" section below for those critical habitats that lie wholly or partially within your project area under this office's jurisdiction. Please contact the designated FWS office if you have questions.

-
1. [NOAA Fisheries](#), also known as the National Marine Fisheries Service (NMFS), is an office of the National Oceanic and Atmospheric Administration within the Department of Commerce.

Mammals

NAME	STATUS
Northern Long-eared Bat <i>Myotis septentrionalis</i> No critical habitat has been designated for this species. Species profile: https://ecos.fws.gov/ecp/species/9045	Threatened

Critical habitats

THERE ARE NO CRITICAL HABITATS WITHIN YOUR PROJECT AREA UNDER THIS OFFICE'S JURISDICTION.



Drawn Action Area & Overlapping S7 Consultation Areas

Area of Interest (AOI) Information

Area : 2,840.62 acres

Feb 20 2021 21:26:40 Eastern Standard Time



Summary

Name	Count	Area(acres)	Length(mi)
Atlantic Sturgeon	0	0	N/A
Shortnose Sturgeon	0	0	N/A
Atlantic Salmon	0	0	N/A
Sea Turtles	0	0	N/A
Atlantic Large Whales	0	0	N/A
In or Near Critical Habitat	0	0	N/A

DISCLAIMER: Use of this App does NOT replace the Endangered Species Act (ESA) Section 7 consultation process; it is a first step in determining if a proposed Federal action overlaps with listed species or critical habitat presence. Because the data provided through this App are updated regularly, reporting results must include the date they were generated. The report outputs (map/tables) depend on the options picked by the user, including the shape and size of the action area drawn, the layers marked as visible or selectable, and the buffer distance specified when using the "Draw your Action Area" function. Area calculations represent the size of overlap between the user-drawn Area of Interest (with buffer) and the specified S7 Consultation Area. Summary table areas represent the sum of these overlapping areas for each species group.

Criterion C Eligibility Form

Instructions:

In order to be eligible for coverage under criterion C, you must complete the following form and you must submit it to EPA following the instructions in Section VII a **minimum of 30 days prior to filing your NOI for permit coverage**. After you submit your form, you may be contacted by EPA with additional measures (e.g., additional stormwater controls or modifications to your discharge-related activities) that you must implement in order to ensure your eligibility under criterion C.

If after completing this worksheet you cannot make a determination that your discharges and discharge-related activities are not likely to adversely affect listed threatened or endangered species or designated critical habitat, you must submit this completed worksheet to EPA, and you may not file your NOI for permit coverage until you receive a determination from EPA that your discharges and/or discharge-related activities are not likely to adversely affect listed species and critical habitat.

Note: Much of the information needed for this form can be obtained from your draft SWPPP which will be needed when you file your NOI.

SECTION I. OPERATOR, FACILITY, AND SITE LOCATION INFORMATION.

1) Operator Information

a) **Operator Name:** Charles River Pollution Control District

b) **Point of Contact**

First Name: Elizabeth **Last Name:** Taglieri

Phone Number: 508-533-6762

E-mail: ltaglieri.crpdc@verizon.net

2) Facility Information

a) **Facility Name:** Charles River Pollution Control District

b) **Check which of the following applies:**

☐ I am seeking coverage under the MSGP as a new discharger or as a new source

☐ I am seeking coverage under the MSGP as an existing discharger and my facility has modifications to its discharge characteristics (e.g., changes in discharge flow or area drained, different pollutants) and/or discharge-related activities (e.g., stormwater controls)

Indicate the number of years the facility has been in operation: _____ years

Provide your NPDES ID (i.e., permit tracking number) from your previous MSGP coverage: _____

☒ I am seeking coverage under the MSGP as an existing discharger and there are no modifications to my facility.

Indicate the number of year the facility has been in operation: 36 years

Provide your NPDES ID (i.e., permit tracking number) from your previous MSGP coverage: MAR05DY23

c) Facility Address:

Address 1: 66 Village Street

Address 2: _____

City: Medway State: MA Zip Code: 02053

d) Identify the primary industrial sector to be covered under the 2015 MSGP:

SIC Code _____ or Primary Activity Code TW

Sector T and Subsector T1

e) Identify the sectors of any co-located activities to be covered under the 201r MSGP:

Sector _____ Subsector _____

Sector _____ Subsector _____

Sector _____ Subsector _____

Sector _____ Subsector _____

Sector _____ Subsector _____

Sector _____ Subsector _____

f) Estimated area of industrial activity exposed to stormwater: ~29 acres

g) Provide a general description of the industrial activities that are taking place at this facility:

Wastewater plant, treats raw wastewater/septage. Design capacity of 5.7 MGD.
Discharge treated wastewater to Charles River under NPDES Permit No. MA0102598

3) Receiving Waters Information

List all the stormwater outfalls from your facility.				For each outfall, provide the following receiving water information:	
Outfall ID	Design Capacity (if known)	Latitude (decimal degrees)	Longitude (decimal degrees)	Name of the receiving water that receives stormwater from the outfall and/or from the MS4 that the outfall discharges to	Type of Waterbody (e.g., lake, pond, river/stream/creek, estuarine/marine water)
OF - 1	Unknown	<u>_42.1431</u>	<u>_71.3859</u>	Black Swamp	Wooded Swamp Land
OF - 2	Unknown	<u>_42.1441</u>	<u>_71.3862</u>	Black Swamp	Wooded Swamp Land
		<u>____._____</u>	<u>____._____</u>		
		<u>____._____</u>	<u>____._____</u>		
		<u>____._____</u>	<u>____._____</u>		

SECTION II. ACTION AREA

Ensure that your action area is described in [Attachment 1](#), as required in [Step 2](#).

SECTION III. LISTED SPECIES AND CRITICAL HABITAT LIST

Ensure that the listed species and critical habitat list is included in [Attachment 2](#), as required in [Step 3](#).

Review your species list in Attachment 2, choose one of the following three statements, and follow the corresponding instructions:

☒ The species list includes only terrestrial species and/or their designated critical habitat. No aquatic or aquatic-dependent species or their critical habitat are present in the action area. **You may skip to [Section IV](#) of this form. You are not required to fill out [Section V](#).**

☐ The species list includes only aquatic and/or aquatic-dependent species and/or their designated critical habitat. No terrestrial species or their critical habitat are present in the action area. **You may skip to [Section V](#) of this form and are not required to fill out [Section IV](#).**

☐ The species list includes both terrestrial and aquatic or aquatic-dependent species and/or their designated critical habitat. **You must fill out both [Sections IV](#) and [V](#) of this form.**

Note: For the purposes of this permit, "terrestrial species" would not include animal or plant species that 1) spends any portion of its life cycle in a waterbody or wetland, or 2) if an animal, depends on prey or habitat that occurs in a waterbody or wetland. For example, shorebirds, wading birds, amphibians, and certain reptiles would not be considered terrestrial species under this definition. Please also be aware that some terrestrial animals (e.g., certain insects, amphibians) may have an aquatic egg or larval/juvenile phase.

SECTION IV. EVALUATION OF DISCHARGE-RELATED ACTIVITIES EFFECTS

Note: You are only required to fill out this section if your facility's action area contains terrestrial species and/or their designated critical habitat. If your action area only contains aquatic and/or aquatic-dependent species and/or their designated critical habitat, you can skip directly to [Section V](#).

Most of the potential effects related to coverage under the MSGP are assumed to occur to aquatic and/or aquatic-dependent species. However, in some cases, potential effects to terrestrial species and/or their critical habitat should be considered as well from any discharge-related activities that occur during coverage under the MSGP. Examples of discharge-related activities that could have potential effects on listed terrestrial species or their critical habitat include the storage of materials and land disturbances associated with stormwater management-related activities (e.g., the installation or placement of stormwater control measures).

A. Select the applicable statement(s) below and follow the corresponding instructions:

☒ There are no discharge-related activities that are planned to occur during my coverage under the MSGP. You can conclude that your discharge-related activities will have no likely adverse effects, and:

- If there are any aquatic or aquatic-dependent species and/or their critical habitat in your action area, you must skip to [Section V](#), *Evaluation of Discharge Effects*, below.
- If there are no aquatic or aquatic-dependent species you may skip to [Section VI](#) and verify that your activities will have no likely adverse effects. You must submit this form to EPA as specified in [Section VII](#) of this form. You may select criterion C on your NOI form and may submit your NOI for permit coverage 30 days after you have submitted this *Criterion C Eligibility Form*. You must also provide a description of the basis for the criterion you selected on your NOI form, **including the species and critical habitat list(s) in your action area**, as well as any other documentation supporting your eligibility. You must also include this completed *Criterion C Eligibility Form* in your SWPPP.

☐ There are discharge-related activities planned as part of the proposal. Describe your discharge-related activities in the following box and continue to (b) below.

Describe discharge-related activities:

B. In order to ensure any discharge-related activities will have no likely adverse effects on listed species and/or their designated critical habitat, you must certify that all the following are true:

☐ Discharge-related activities will occur:

- on previously cleared/developed areas of the site where maintenance and operation of the facility are currently occurring or where existing conditions of the area(s) in which the discharge-related activities will occur precludes its use by listed species (e.g., work on existing impervious surfaces, work occurring inside buildings, area is not used by species), and
- if discharge-related activities will include the establishment of structures (including, but not limited to, infiltration ponds and other controls) or any related disturbances, these structures and/or disturbances will be sited in areas that will not result in isolation or degradation of nesting, breeding, or foraging habitat or other habitat functions for listed animal species (or their designated critical habitat), and will avoid the destruction of native vegetation (including listed plant species).

☐ If vegetation removal (e.g., brush clearing) or other similar activities will occur, no terrestrial listed species that use these areas for habitat would be expected to be present during vegetation removal.

If all the above are true, you can conclude that your discharge-related activities will have no likely adverse effects, and:

- If there are any aquatic or aquatic-dependent species and/or critical habitat in your action area, you must skip to [Section V](#), *Evaluation of Discharge Effects*, below.
- If there are no aquatic or aquatic-dependent species you may skip to [Section VI](#) and verify that your activities will have no likely adverse effects. You must submit this form to EPA as specified in [Section VII](#) of this form. You may select criterion C on your NOI and may submit your NOI for permit coverage 30 days after you have submitted this completed form. You must also provide a description of the basis for the criterion you selected on your NOI form, **including the species and critical habitat list(s)**, and any other documentation supporting your eligibility. You must also include this completed *Criterion C Eligibility Form* in your SWPPP.
- **If any of the above are not true**, you cannot conclude that your discharge-related activities will have no likely adverse effects. You must complete the rest of this form (if applicable), and must submit the form to EPA for assistance in determining your eligibility for coverage.

SECTION V. EVALUATION OF DISCHARGE EFFECTS

Note: You are only required to fill out this section if your facility's action area includes aquatic and/or aquatic-dependent species and/or their critical habitat.

In this section, you will evaluate the likelihood of adverse effects from your facility's discharges. The scope of effects to consider will vary with each facility and species/critical habitat characteristics. The following are examples of discharge effects you should consider:

- **Hydrological Effects.** Stormwater discharges may adversely affect receiving waters from pollutant parameters such as turbidity, temperature, salinity, or pH. These effects will vary with the amount of stormwater discharged and the volume and condition of the receiving water. Where a stormwater discharge constitutes a minute portion of the total volume of the receiving water, adverse hydrological effects are less likely.
- **Toxicity of Pollutants.** Pollutants in stormwater may have toxic effects on listed species and may adversely affect critical habitat. Exceedances of benchmarks, effluent limitation guidelines, or state or tribal water quality requirements may be indicative of potential adverse effects on listed species or critical habitat. However, some listed species may be adversely affected at pollutant concentrations below benchmarks, effluent limitation guidelines, and state or tribal water quality standards. In addition, stormwater pollutants identified in Part 5.2.3.2 of your SWPPP, but not monitored as benchmarks or effluent limitation guidelines, may also adversely affect listed species and critical habitat.

As these effects are difficult to analyze for listed species, their prey, habitat, and designated critical habitat, this form helps you to analyze your discharges and make a determination of whether your discharges will have likely adverse effects and whether there are any additional controls you can implement to ensure no likely adverse effects.

A. Evaluation of Pollutants and Controls to Avoid Adverse Effects. In this section, you must document <u>all</u> of your pollutant sources and pollutants expected to be discharged in stormwater. You must also document the controls you will implement to avoid adverse effects on listed aquatic and aquatic-dependent species. You must include specific details about the expected effectiveness of the controls in avoiding adverse effects to the listed aquatic and aquatic-dependent species. Attach additional pages if needed.		
Potential Pollutant Source	Potential Pollutants	Controls to Avoid Adverse Effects on Listed Aquatic and Aquatic-Dependent Species. Include information supporting why the control(s) will ensure no adverse effects, including any data you have about the effectiveness of the control(s) in reducing pollutant concentrations. You may also attach photos of your controls to this form.
e.g., vehicle and equipment fueling	e.g., <ul style="list-style-type: none"> • Oil & grease • Diesel • Gasoline • TSS • Antifreeze 	e.g., <ul style="list-style-type: none"> • Fueling operators (including the transfer of fuel from tank trucks) will be conducted on an impervious or contained pad or under cover • Drip pans will be used where leaks or spills of fuel can occur and where making and breaking hose connections • Spill kit will be kept on-site in close proximity to potential spill areas • Any spills will be cleaned-up immediately using dry clean up methods • Stormwater runoff will be diverted around fueling areas using diversion dikes and curbing

Potential Pollutant Source	Potential Pollutants	Controls to Avoid Adverse Effects on Listed Aquatic and Aquatic-Dependent Species.

Potential Pollutant Source	Potential Pollutants	Controls to Avoid Adverse Effects on Listed Aquatic and Aquatic-Dependent Species.

☐ Check if you are not able to make a preliminary determination that any of your pollutants will be controlled to a level necessary to avoid adverse effects on aquatic and/or aquatic-dependent listed species and their designated critical habitat. You must check in [Section VI](#) that you are unable to make a determination of no likely adverse effects, and must complete the rest of the form. You must submit your completed form to EPA for assistance in determining your eligibility for coverage.

B. Analysis of Effects Based on Past Monitoring Data. Select which of the following applies to your facility:

☐ I have no previous monitoring data for my facility because there are no applicable monitoring requirements for my facility's sector(s).

☐ I have no previous monitoring data for my facility because I am a new discharger or a new source, but I am subject to monitoring under the 2015 MSGP. You must provide information to support a conclusion that your facility's discharges are not expected to result in benchmark or numeric effluent limit exceedances that will adversely affect listed species or their critical habitat:

☐ My facility has not had any exceedances under the 2008 MSGP of any required benchmark(s) or numeric effluent limits.

☐ My facility has had exceedances of one or more benchmark(s) or numeric effluent limits under the 2008 MSGP, but I have addressed them during my coverage under the 2008 MSGP, or in my evaluation of controls to avoid adverse effects in (A) above. Describe all actions (including specific controls) that you will implement to ensure that the pollutants in your discharge(s) will not result in likely adverse effects from future exceedances.

☐ Check if your facility has had exceedances of one or more benchmarks or numeric effluent limits under the 2008 MSGP and you have not been able to address them to avoid adverse effects from future exceedances, or if you are a new discharger or a new source but you are not sure if you can avoid adverse effects from possible exceedances. You must check in [Section VI](#) that you are unable to make a determination of no likely adverse effects. You must submit your completed form to EPA for assistance in determining your eligibility for coverage. You may not file your NOI for permit coverage until you are able to make a determination that your discharges will avoid adverse effects on listed species and designated critical habitat.

SECTION VI VERIFICATION OF PRELIMINARY EFFECTS DETERMINATION

Based on Steps I – V of this form, you must verify your preliminary determination of effects on listed species and designated critical habitat from your discharges and/or discharge-related activities :

☒ Following the applicable Steps in I – V above, I have made a preliminary determination that my discharges and/or discharge-related activities are not likely to adversely affect listed species and designated critical habitats.

☐ Following the applicable Steps in I – V above, I am **not** able to make a preliminary determination that my discharges and/or discharge-related activities are not likely to adversely affect listed species and designated critical habitats.


Certification Information

I certify under penalty of law that this document and all attachments were prepared under my direction or supervision in accordance with a system designed to assure that qualified personnel properly gathered and evaluated the information submitted. Based on my inquiry of the person or persons who manage the system, or those persons directly responsible for gathering the information, the information submitted is, to the best of my knowledge and belief, true, accurate, and complete.

I am aware that there are significant penalties for submitting false information, including the possibility of fine and imprisonment for knowing violations.

First Name, Middle Initial, Last Name: ELIZABETH A TAGLIERI

Title: Executive Director

Signature:  Date: 07/20/2015

E-mail: Ltaglieri.crpc@verizon.net

SECTION VII CRITERION C ELIGIBILITY FORM SUBMISSION INSTRUCTIONS

You must submit this completed form to EPA at msgpesa@epa.gov, including any attachments and any additional information that demonstrates how you will avoid or eliminate adverse effects to listed species or critical habitat (e.g., specific controls you will implement to avoid or eliminate adverse effects). **Any missing or incomplete information may result in a delay of your coverage under the permit.**

If you have made a preliminary determination that your discharges and/or discharge-related activities are not likely to adversely affect listed species and critical habitat, this form must be submitted a minimum of 30 days prior to submitting your NOI for permit coverage under criterion C. Please note that during either the 30-day *Criterion C Eligibility Form* review period prior to your NOI submission, or within 30 days after your NOI submission and before you have been authorized for permit coverage, EPA may advise you that additional information is needed, or that there are additional measures you must implement to avoid likely adverse effects.

If you are unable to make a preliminary determination that your discharges and/or discharge-related activities are not likely to adversely affect listed species and critical habitat, this worksheet must be submitted to EPA, but you may not file your NOI for permit coverage until you have received a determination from EPA that your discharges and/or discharge-related activities are not likely to adversely affect listed species and critical habitat.

Attachment 1

Include a map **and a written description** of the action area of your facility, as required in [Step 2](#). You may choose to include the map that is generated from the FWS' on-line mapping tool IPaC (the Information, Planning, and Consultation System) located at <http://ecos.fws.gov/ipac/>.

The written description of your action area that accompanies your action area map must explain your rationale for the extent of the action area drawn on your map. For example, your action area written description may look something like this:

The action area for the (name of your facility)'s stormwater discharges extends downstream from the outfall(s) in (name of receiving waterbody) (# of meters/feet/kilometers/miles). The downstream limit of the action area reflects the approximate distance at which the discharge waters and any pollutants would be expected to cause potential adverse effects to listed species and/or critical habitat because (insert rationale). The action area does/does not extend to the (name of receiving waterbody)'s confluence with (name of confluence waterbody) because (insert rationale).

Note that your action area written description will be highly site-specific, depending on the expected effects of your facility's discharges and discharge-related activities, receiving waterbody characteristics, etc.

- See attachments

Attachment 1

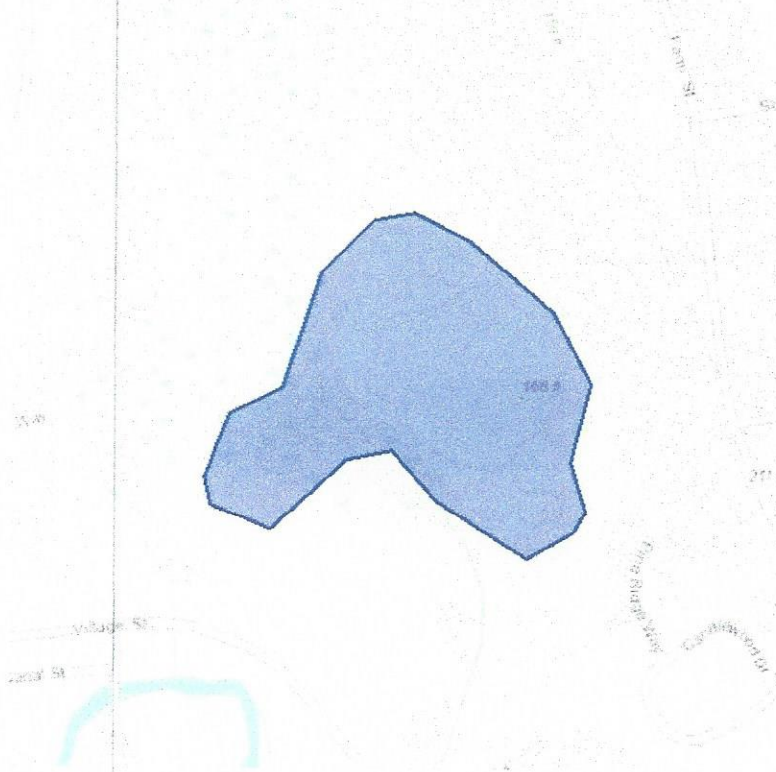
The action area for the Charles River Pollution Control District's (District) stormwater discharge extends to two outfalls. The outfalls discharge to a wooded area that surrounds the District. Stormwater discharged from the outfalls will be absorbed into the ground due to the nature of the wooded area and not travel far from the site. The outfalls collect a minimal amount of stormwater. The action area does not extend to the Charles River because it is not located nearby. Attached is a map which outlines the action area for the District. The area covers the process building and tanks, and the areas that may be affected by the stormwater.



United States Department of Interior
Fish and Wildlife Service

Project name: CRPCD

Project Location Map:



Project Coordinates: MULTIPOLYGON (((-71.3843321800232 42.14510190843987, -71.38313055038452 42.14435414599862, -71.38256192207336 42.1435586443445, -71.38285160064697 42.142683580980524, -71.38262629508972 42.14215058191406, -71.38280868530272 42.14192783470616, -71.38348460197449 42.14164144428746, -71.38482570648193 42.14223808953134, -71.38549089431763 42.142810863676026, -71.38615608215332 42.14270744650544, -71.38729333877563 42.14194374524701, -71.38817310333252 42.14219035811871, -71.38826966285706 42.142500611657496, -71.38789415359497 42.14320066533922, -71.38713240623474 42.14349500378039, -71.38655304908752 42.14476780290866, -71.38576984405516 42.145348509010525, -71.38519048690796 42.14542805737681, -71.3843321800232 42.14510190843987)))

Project Counties: Norfolk, MA

Attachment 2

List or attach the listed species and critical habitat in your action area on this sheet, as required in [Step 3](#). You must include a list for applicable listed NMFS and FWS species and critical habitat. If there are listed species and/or critical habitat for only one Service, you must include a statement confirming there are no listed species and/or critical habitat for the other Service. For FWS species, include the full printout from your IPaC query. *Note: If your Official Species List from the USFWS indicated no species or critical habitat were present in your action area, include the full consultation tracking code at the top of your Official Species List in your NOI submittal in the question "Provide a brief summary of the basis for the criterion selected in Appendix E." If an Official Species List was not available on IPaC, list the contact date and name of the Service staff with whom you corresponded to identify the existence of any USFWS species or critical habitat present in your action area.*

- see attachments

Attachment 2

There was no listed species and/or critical habitat in the action area for the National Marine Fisheries Services (NMFS).

There was one threatened species on the endangered species act species list. The northern long-eared bat is considered threatened. There were no critical habitats within the action area.



United States Department of the Interior



FISH AND WILDLIFE SERVICE
New England Ecological Services Field Office
70 COMMERCIAL STREET, SUITE 300
CONCORD, NH 3301
PHONE: (603)223-2541 FAX: (603)223-0104
URL: www.fws.gov/newengland

Consultation Code: 05E1NE00-2015-SLI-0645

July 02, 2015

Event Code: 05E1NE00-2015-E-01009

Project Name: CRPCD

Subject: List of threatened and endangered species that may occur in your proposed project location, and/or may be affected by your proposed project

To Whom It May Concern:

The enclosed species list identifies threatened, endangered, proposed and candidate species, as well as proposed and final designated critical habitat, that may occur within the boundary of your proposed project and/or may be affected by your proposed project. The species list fulfills the requirements of the U.S. Fish and Wildlife Service (Service) under section 7(c) of the Endangered Species Act (Act) of 1973, as amended (16 U.S.C. 1531 *et seq.*).

New information based on updated surveys, changes in the abundance and distribution of species, changed habitat conditions, or other factors could change this list. Please feel free to contact us if you need more current information or assistance regarding the potential impacts to federally proposed, listed, and candidate species and federally designated and proposed critical habitat. Please note that under 50 CFR 402.12(e) of the regulations implementing section 7 of the Act, the accuracy of this species list should be verified after 90 days. This verification can be completed formally or informally as desired. The Service recommends that verification be completed by visiting the ECOS-IPaC website at regular intervals during project planning and implementation for updates to species lists and information. An updated list may be requested through the ECOS-IPaC system by completing the same process used to receive the enclosed list.

The purpose of the Act is to provide a means whereby threatened and endangered species and the ecosystems upon which they depend may be conserved. Under sections 7(a)(1) and 7(a)(2) of the Act and its implementing regulations (50 CFR 402 *et seq.*), Federal agencies are required to utilize their authorities to carry out programs for the conservation of threatened and endangered species and to determine whether projects may affect threatened and endangered species and/or designated critical habitat.

A Biological Assessment is required for construction projects (or other undertakings having similar physical impacts) that are major Federal actions significantly affecting the quality of the human environment as defined in the National Environmental Policy Act (42 U.S.C. 4332(2)(c)). For projects other than major construction activities, the Service suggests that a biological evaluation similar to a Biological Assessment be prepared to determine whether the project may affect listed or proposed species and/or designated or proposed critical habitat. Recommended contents of a Biological Assessment are described at 50 CFR 402.12.

If a Federal agency determines, based on the Biological Assessment or biological evaluation, that listed species and/or designated critical habitat may be affected by the proposed project, the agency is required to consult with the Service pursuant to 50 CFR 402. In addition, the Service recommends that candidate species, proposed species and proposed critical habitat be addressed within the consultation. More information on the regulations and procedures for section 7 consultation, including the role of permit or license applicants, can be found in the "Endangered Species Consultation Handbook" at:

<http://www.fws.gov/endangered/esa-library/pdf/TOC-GLOS.PDF>

Please be aware that bald and golden eagles are protected under the Bald and Golden Eagle Protection Act (16 U.S.C. 668 *et seq.*), and projects affecting these species may require development of an eagle conservation plan (http://www.fws.gov/windenergy/eagle_guidance.html). Additionally, wind energy projects should follow the wind energy guidelines (<http://www.fws.gov/windenergy/>) for minimizing impacts to migratory birds and bats.

Guidance for minimizing impacts to migratory birds for projects including communications towers (e.g., cellular, digital television, radio, and emergency broadcast) can be found at: <http://www.fws.gov/migratorybirds/CurrentBirdIssues/Hazards/towers/towers.htm>; <http://www.towerkill.com>; and <http://www.fws.gov/migratorybirds/CurrentBirdIssues/Hazards/towers/comtow.html>.

We appreciate your concern for threatened and endangered species. The Service encourages Federal agencies to include conservation of threatened and endangered species into their project planning to further the purposes of the Act. Please include the Consultation Tracking Number in the header of this letter with any request for consultation or correspondence about your project that you submit to our office.

Attachment



United States Department of Interior
Fish and Wildlife Service

Project name: CRPCD

Official Species List

Provided by:

New England Ecological Services Field Office
70 COMMERCIAL STREET, SUITE 300
CONCORD, NH 3301
(603) 223-2541
<http://www.fws.gov/newengland>

Consultation Code: 05E1NE00-2015-SLI-0645

Event Code: 05E1NE00-2015-E-01009

Project Type: WATER QUALITY MODIFICATION

Project Name: CRPCD

Project Description: SWPPP

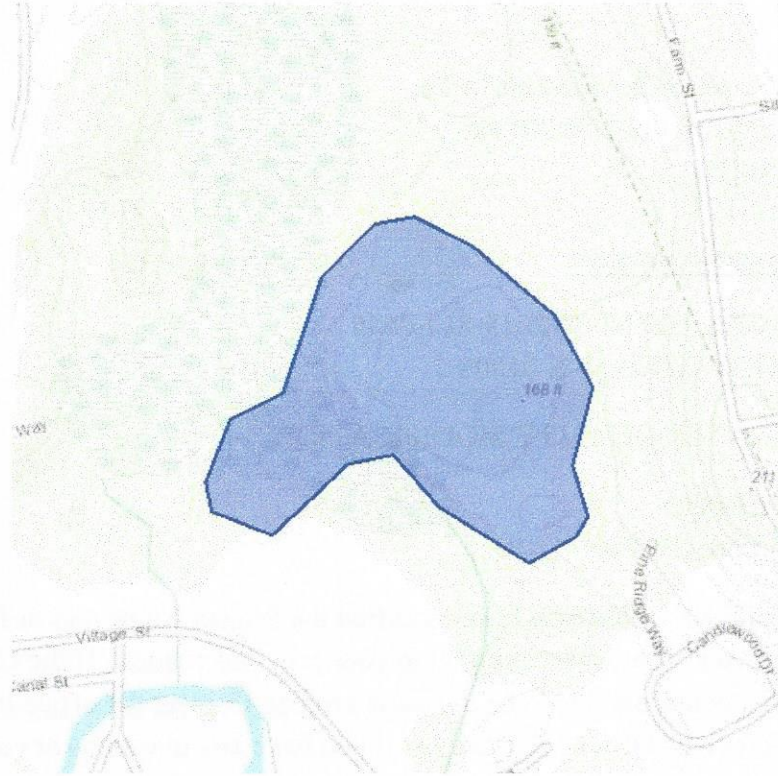
Please Note: The FWS office may have modified the Project Name and/or Project Description, so it may be different from what was submitted in your previous request. If the Consultation Code matches, the FWS considers this to be the same project. Contact the office in the 'Provided by' section of your previous Official Species list if you have any questions or concerns.



United States Department of Interior
Fish and Wildlife Service

Project name: CRPCD

Project Location Map:



Project Coordinates: MULTIPOLYGON (((-71.3843321800232 42.14510190843987, -71.38313055038452 42.14435414599862, -71.38256192207336 42.1435586443445, -71.38285160064697 42.142683580980524, -71.38262629508972 42.14215058191406, -71.38280868530272 42.14192783470616, -71.38348460197449 42.14164144428746, -71.38482570648193 42.14223808953134, -71.38549089431763 42.142810863676026, -71.38615608215332 42.14270744650544, -71.38729333877563 42.14194374524701, -71.38817310333252 42.14219035811871, -71.38826966285706 42.142500611657496, -71.38789415359497 42.14320066533922, -71.38713240623474 42.14349500378039, -71.38655304908752 42.14476780290866, -71.38576984405516 42.145348509010525, -71.38519048690796 42.14542805737681, -71.3843321800232 42.14510190843987)))

Project Counties: Norfolk, MA



United States Department of Interior
Fish and Wildlife Service

Project name: CRPCD

Endangered Species Act Species List

There are a total of 1 threatened or endangered species on your species list. Species on this list should be considered in an effects analysis for your project and could include species that exist in another geographic area. For example, certain fish may appear on the species list because a project could affect downstream species. Critical habitats listed under the **Has Critical Habitat** column may or may not lie within your project area. See the **Critical habitats within your project area** section further below for critical habitat that lies within your project. Please contact the designated FWS office if you have questions.

Mammals	Status	Has Critical Habitat	Condition(s)
Northern long-eared Bat (<i>Myotis septentrionalis</i>)	Threatened		



United States Department of Interior
Fish and Wildlife Service

Project name: CRPCD

Critical habitats that lie within your project area

There are no critical habitats within your project area.

Appendix F

Quarterly Indicator Monitoring
Forms & Reports

MSGP Quarterly Indicator Monitoring Form

(Complete a separate form for each outfall you sample)

Name of Facility: **Charles River Pollution Control District**

NPDES Tracking No. **MAR053070**

Outfall Name: **OF-**

Person(s)/Title(s) collecting sample:

Person(s)/Title(s) examining sample:

Date & Time Discharge Began:

Date & Time Sample Collected:

Date & Time Sample Examined:

Nature of Discharge: ☐ Rainfall ☐ Snowmelt

Rainfall Amount:

Previous Storm Ended > 72
hours
Before Start of This Storm?

☐ Yes ☐ No* (explain):

Parameter	Method Used	Results (Note Units)
pH	Method: 22 nd Edition SM 4500 H ⁺ B	
TSS (Total Suspended Solids)	USGS METHOD I-3765-85	
COD (Chemical Oxygen Demand)		

***Keep copy of bench sheets, chain of custody and full laboratory results from outside labs with this sheet**

**** Results MUST be submitted to the EPA via NeT-DMR no later than 30 days after receiving the complete laboratory results for all monitored points for each quarter**

Certification by Facility Responsible Official (Refer to MSGP Subpart 11 Appendix B for Signatory Requirements)

"I certify under penalty of law that this document and all attachments were prepared under my direction or supervision in accordance with a system designed to assure that qualified personnel properly gathered and evaluated the information contained therein. Based on my inquiry of the person or persons who manage the system, or those persons directly responsible for gathering the information, the information contained is, to the best of my knowledge and belief, true, accurate, and complete. I am aware that there are significant penalties for submitting false information, including the possibility of fine and imprisonment for knowing violations."

A. Name:

B. Title:

C. Signature:

D. Date Signed:

Appendix G

Agency Correspondents



One Cambridge Place, 50 Hampshire Street
Cambridge, Massachusetts 02139
tel: 617 452-6000
fax: 617 452-8000

September 26, 2003

Ms. Brona Simon
Massachusetts Historical Commission
220 Morrissey Boulevard
Boston, MA 02125-3314

Subject: NPDES Storm Water Pollution Prevention Plan
Charles River Water Pollution Abatement Facility

Dear Ms. Simon:

On behalf of the Charles River Water Pollution Control District, we are preparing a Storm Water Pollution Prevention Plan for their wastewater treatment plant and residuals landfill. These facilities are located on one site off Village Street in Medway, MA as shown in the attached figure. This plan is required under EPA's NPDES Multi-Sector General Permit for industrial storm water discharges. The permit requires the identification of historic places.

On behalf of the District, we are requesting information regarding the presence of listed historic places that could be affected by storm water discharges from this facility.

Thank you for your assistance in this matter. If you have any questions or require additional information, please call me at 617 452-6663.

Very truly yours,

Carolyn Gilbert
Camp Dresser & McKee Inc.



SCALE IN FEET



The Commonwealth of Massachusetts
William Francis Galvin, Secretary of the Commonwealth
Massachusetts Historical Commission

October 1, 2003

Carolyn Gilbert
Camp Dresser & McKee Inc.
One Cambridge Place
50 Hampshire Street
Cambridge, MA 02139

RE: Stormwater Pollution Prevention Plan, Charles River Water Pollution Abatement Facility,
Medway, MA. MHC #RC.2839.

Dear Ms. Gilbert:

Thank you for your inquiry regarding the proposed project referenced above. Staff of the Massachusetts Historical Commission have reviewed the information and have the following comments.

Review of MHC's Inventory of the Historic and Archaeological Assets of the Commonwealth indicates that there are no recorded archaeological sites or historic structures within the project area.

MHC understands that no construction is planned for this project.

After review of MHC's files and the information submitted, MHC has determined that the proposed project is unlikely to affect significant historic or archaeological resources. If construction is planned for this project at a future date, MHC requests the opportunity to review scaled project plans and photos keyed to a base map as early in the planning process as possible.

These comments are offered to assist in compliance with Section 106 of the National Historic Preservation Act of 1966 as amended (36 CFR 800) and Massachusetts General Laws, Chapter 9, Sections 26-27C (950 CMR 71). If you have any questions, please feel free to contact Margo Muhl Davis, Archaeologist/Preservation Planner, at this office.

Sincerely,

A handwritten signature in black ink, appearing to read "Edward L. Bell", written over a large, stylized loop.

Edward L. Bell
Senior Archaeologist
Massachusetts Historical Commission

xc: Jeannie Brochi, EPA Water Quality Unit (CWQ)
DEP-CERO

220 Morrissey Boulevard, Boston, Massachusetts 02125
(617) 727-8470 • Fax: (617) 727-5128
www.state.ma.us/sec/mhc



One Cambridge Place, 50 Hampshire Street
Cambridge, Massachusetts 02139
tel: 617 452-6000
fax: 617 452-8000

September 26, 2003

Environmental Reviewer
Natural Heritage and Endangered Species Program
Route 135
Westborough, MA 01581

Subject: NPDES Storm Water Pollution Prevention Plan
Charles River Water Pollution Abatement Facility

Dear Reviewer:

On behalf of the Charles River Water Pollution Control District, we are preparing a Storm Water Pollution Prevention Plan for their wastewater treatment plant, residuals landfill. These facilities are located on one site on Village Street in Medway, MA as shown in the attached figure. This plan is required under EPA's NPDES Multi-Sector General Permit for industrial storm water discharges. The permit requires the identification of rare species and critical habitats.

On behalf of the District, we are requesting information regarding the presence of state-listed rare plants or animals or critical habitats that could be affected by storm water discharges from this facility.

Thank you for your assistance in this matter. If you have any questions or require additional information, please call me at 617 452-6663.

Very truly yours,

A handwritten signature in cursive script that reads 'Carolyn Gilbert'.

Carolyn Gilbert
Project Engineer
Camp Dresser & McKee Inc.



Commonwealth of Massachusetts

Division of Fisheries & Wildlife

MassWildlife

Wayne F. MacCallum, *Director*

January 12, 2004

Carolyn Gilbert
CDM
One Cambridge Place, 50 Hampshire Street
Cambridge, MA 02139

Re: NPDES Storm Water Pollution Prevention Plan
Medway, MA
NHESP File: 03-12881

Dear Ms. Gilbert,

Thank you for contacting the Natural Heritage and Endangered Species Program (NHESP) of the MA Division of Fisheries & Wildlife (DFW) for information regarding state-protected rare species in the vicinity of the site identified above.

At this time we are not aware of any rare plants or animals or exemplary natural communities in the vicinity of this site.

This evaluation is based on the most recent information available in the Natural Heritage database, which is constantly being expanded and updated through ongoing research and inventory. Should your site plans change, or new rare species information become available, this evaluation may be reconsidered.

If you have any questions regarding this review, please call Patricia Huckery, Endangered Species Analyst, at ext. 151.

Sincerely,

Thomas W. French, Ph.D
Assistant Director

www.masswildlife.org

Division of Fisheries and Wildlife
Field Headquarters, One Rabbit Hill Road, Westborough, MA 01581 (508) 792-7270 Fax (508) 792-7275
An Agency of the Department of Fisheries, Wildlife & Environmental Law Enforcement

913 F-513 2002/002 P-305 T-305

6174528000

FROM-CDM CAMBRIDGE

JAN-15-2004 02:20PM

Appendix H

Employee Training

Appendix I

Corrective Action
Forms & Documents

Corrective Action Documentation

Instructions:

Within 24 hours of becoming aware of a condition identified, document the existence of the condition and subsequent actions. Note that this information must be summarized in the annual report (2021 MSGP).

Description of Condition:**For Spills and Leaks:****Description of Incident:****Material:****Date/Time:****Amount:****Location:****Reason for Spill:****Discharge to Waters of U.S.:****Date:****Immediate Actions:****Actions Taken within 14 Days:****14 Day Infeasibility:****45 Day Extension:****Description of Condition:****For Spills and Leaks:****Description of Incident:****Material:****Date/Time:****Amount:****Location:****Reason for Spill:****Discharge to Waters of U.S.:****Date:****Immediate Actions:****Actions Taken within 14 Days:****14 Day Infeasibility:****45 Day Extension:**

Appendix J

Deviations from Assessment

Or

Monitoring Schedule

Deviations from assessment or monitoring schedule

Instructions:

Include in your records:

- A description of any deviations from the schedule you provided in your SWPPP for visual assessments and/or monitoring, and
- The reason for the deviations (e.g., adverse weather or it was impracticable to collect samples within the first 30 minutes of a measurable storm event).

Use the fields below to document the deviations. Repeat as necessary for any deviations.

Date:

☐ Visual assessments

☐ Monitoring

Describe deviation from schedule:

Reason for deviation:

Date:

☐ Visual assessments

☐ Monitoring

Describe deviation from schedule:

Reason for deviation:

Date:

☐ Visual assessments

☐ Monitoring

Describe deviation from schedule:

Reason for deviation:

Date:

☐ Visual assessments

☐ Monitoring

Describe deviation from schedule:

Reason for deviation: